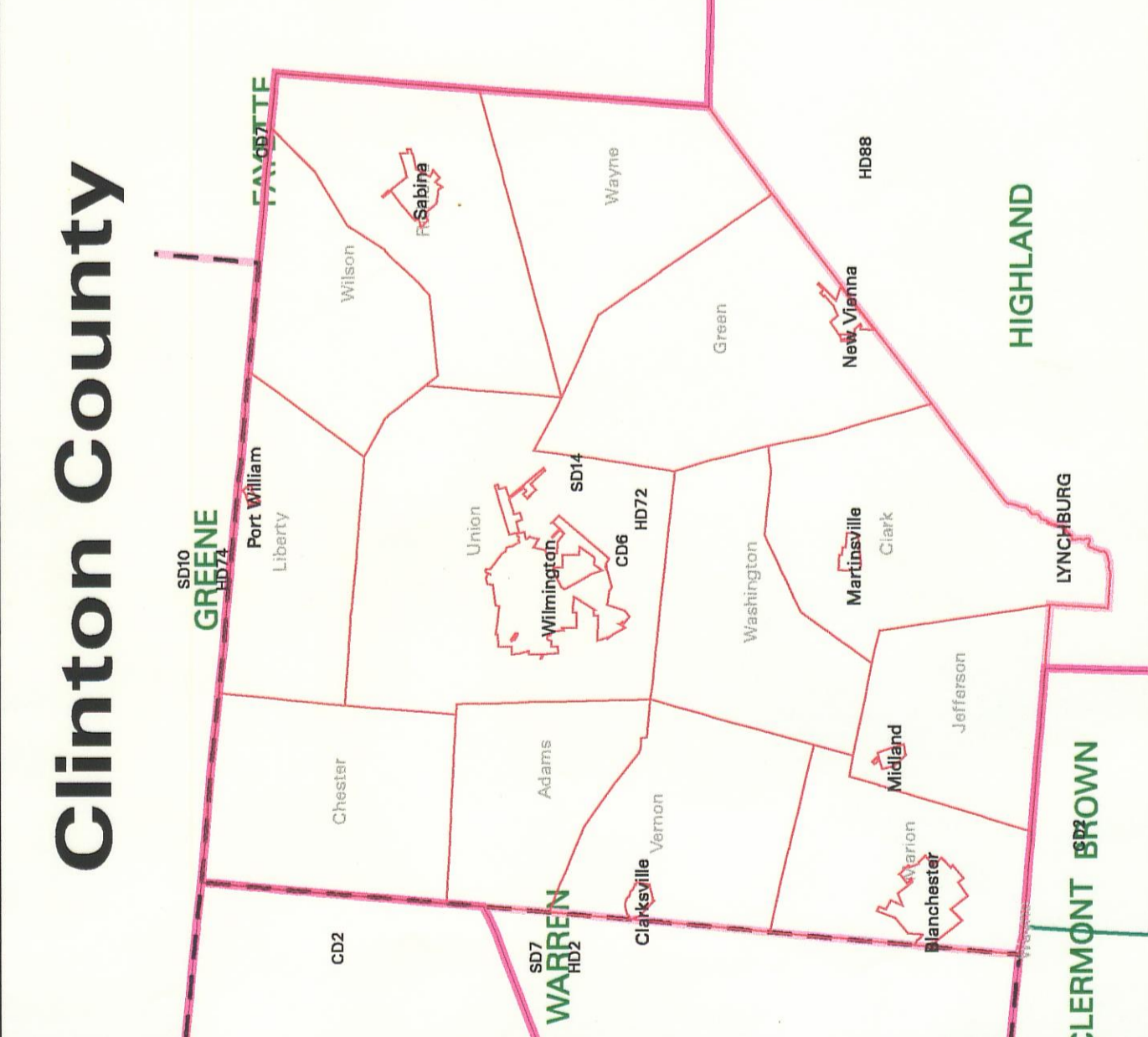
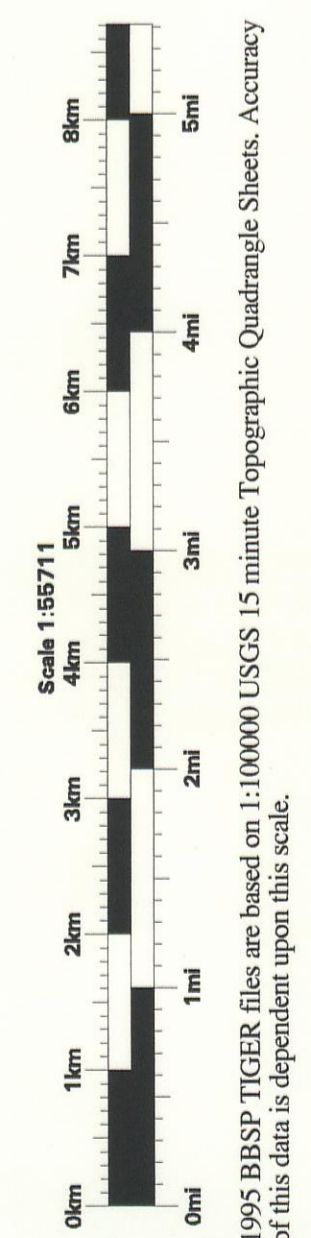
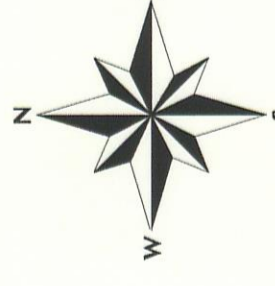
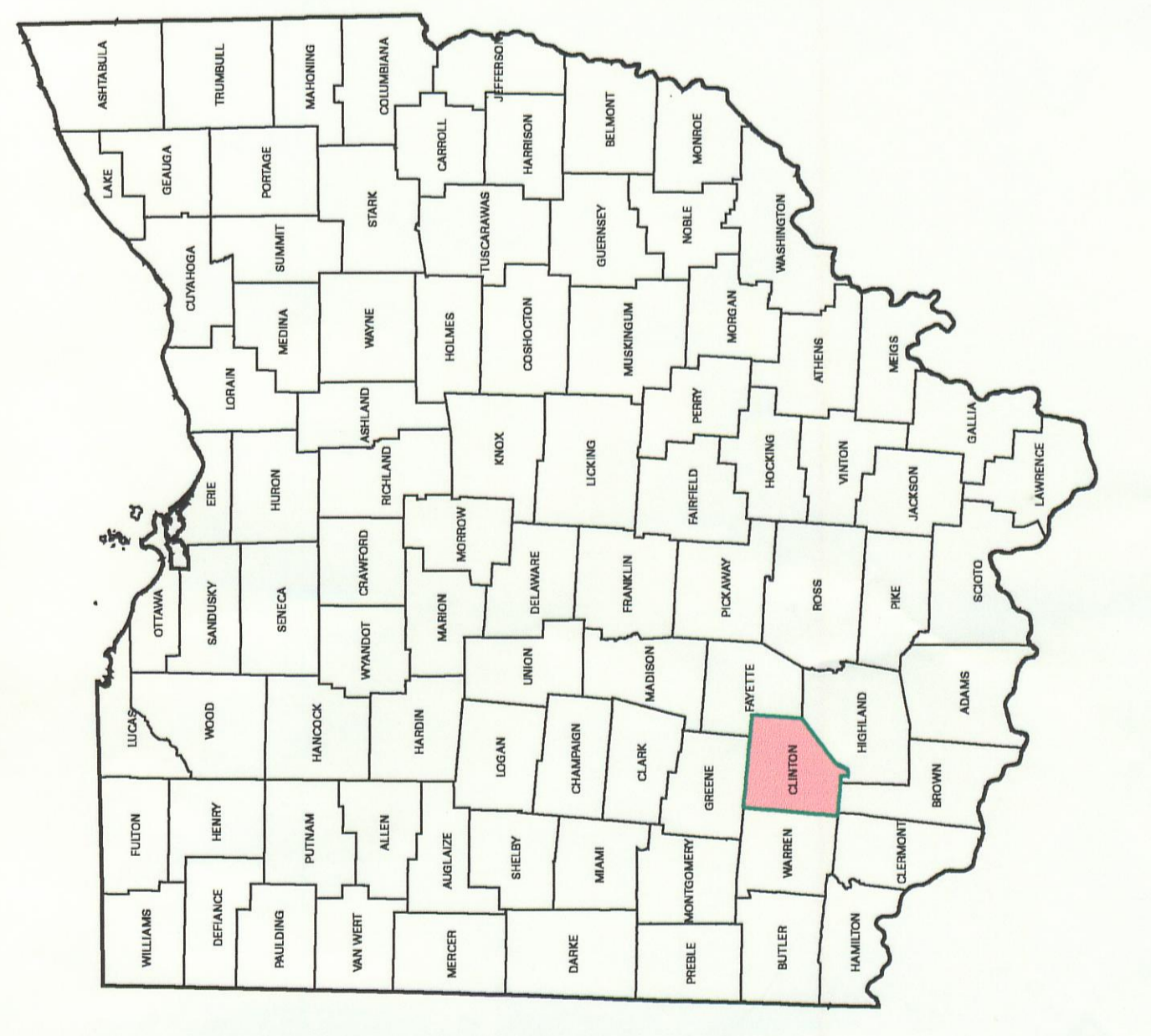


Clinton County, Ohio: Current Voting Precincts

- Map Features**
- Current Precinct Boundary
 - Non-Block Boundary Road
 - Census Block Boundary
 - School District
 - County Boundary
 - Township or Place Boundary
 - Polling Location
 - Lake
- Shaded areas indicate Wards
Numbers in blocks are: geocoded voters/estimated total voters
- County Insert Map**
- Senate District
 - Congressional District
 - House District



The State of Ohio



GIS NET

Source: 1995 BRSP/TCR files, Public Works, Map Services, County Board of Elections. Map Design and Programming by Alan Thomas, J.B. Ho, Missouri Professional Surveyors, Inc. File # 1, Color III for ILGARD.

Latest Update 9/11/00

