











Clinton County, Ohio: Current and Suggested Voting Precincts




Map Features

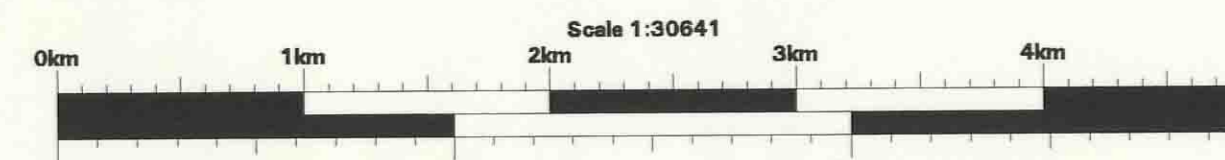
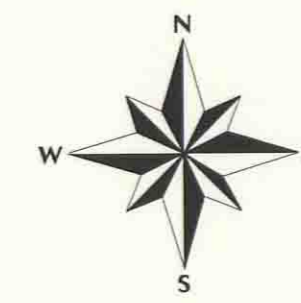
-  Suggested Precinct Boundary
-  Current Precinct Boundary
-  Voter Location
-  Precinct Change for Voter
-  Polling Location
-  Census Block Boundary
-  School District
-  County Boundary
-  Township or Place Boundary
-  Lake

Shaded areas indicate Wards

Numbers in blocks are: geocoded voters/estimated total voters

County Insert Map

-  Senate District
-  Congressional District
-  House District



1995 BBSP TIGER files are based on 1:100,000 USGS 15 minute Topographic Quadrangle Sheets. Accuracy of this data is dependent upon this scale.

