
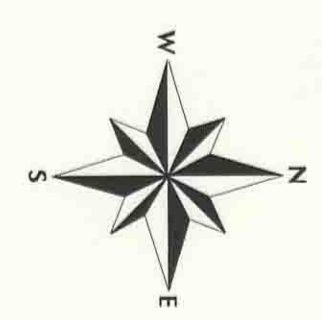


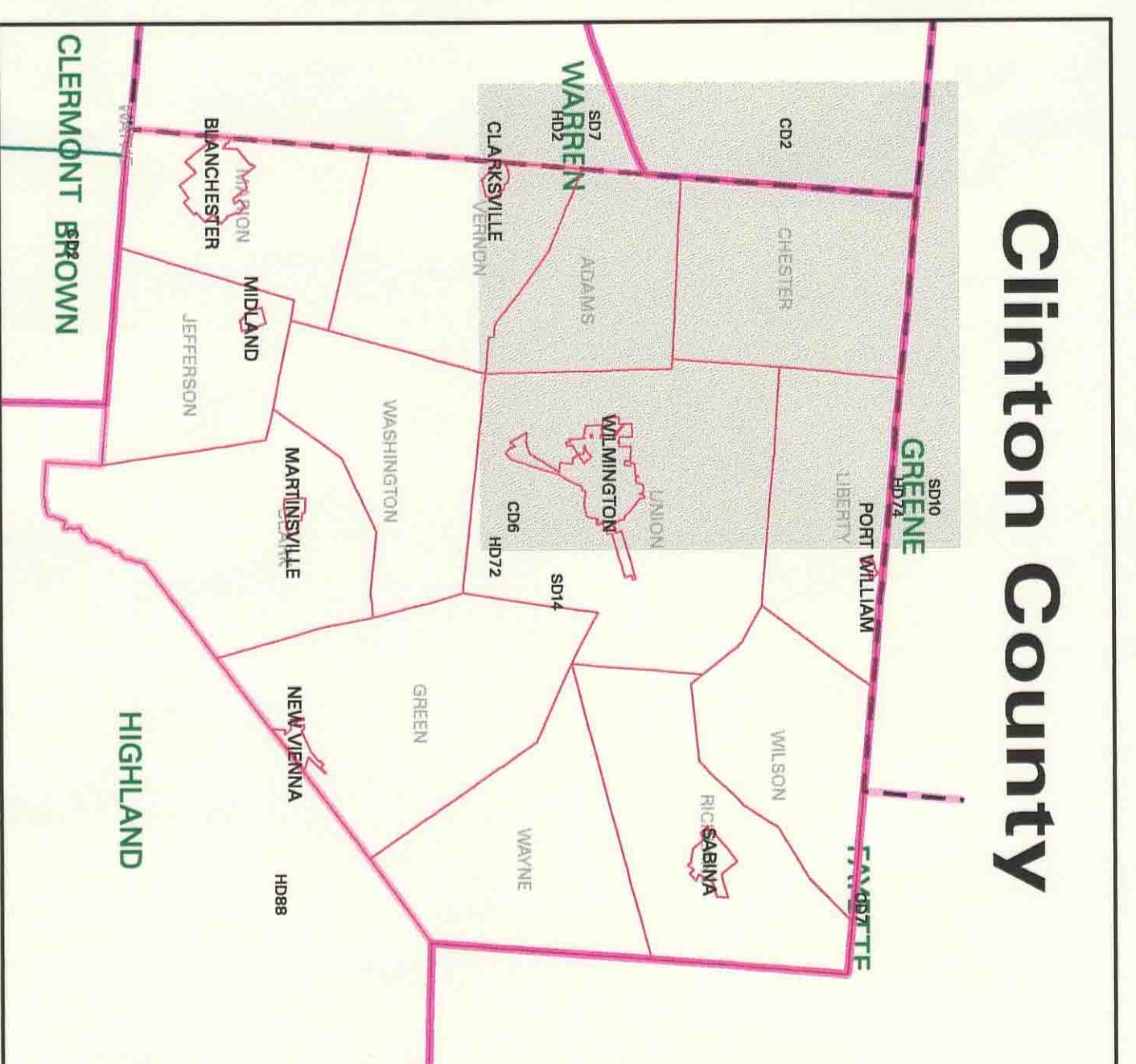
# Clinton County, Ohio: Current and Suggested Voting Precincts

## Map Features

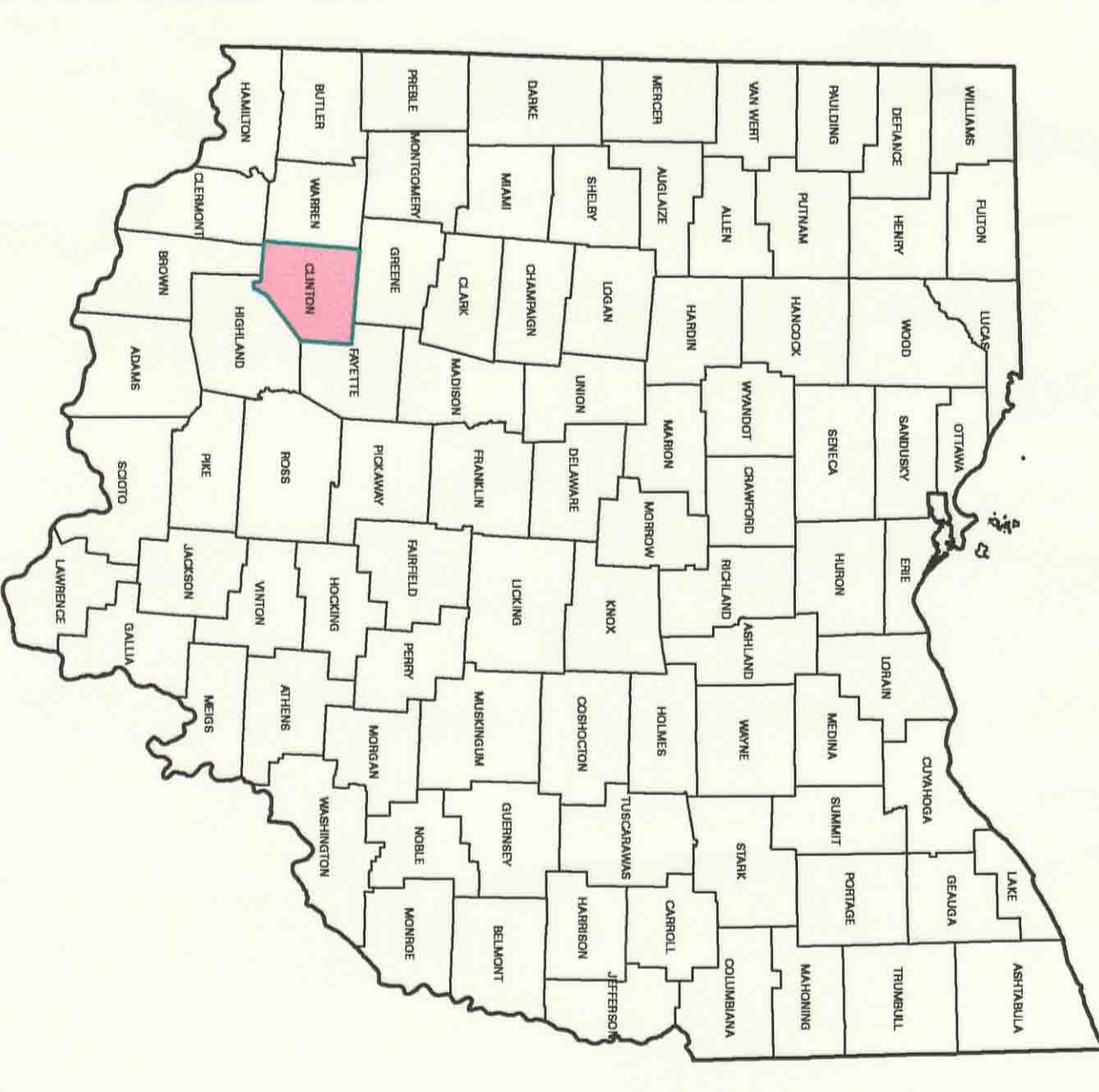
-  Suggested Precinct Boundary
  -  Current Precinct Boundary
  -  Voter Location
  -  Precinct Change for Voter
  -  Polling Location
  -  Census Block Boundary
  -  School District
  -  County Boundary
  -  Township or Place Boundary
  -  Lake
- Shaded areas indicate Wards  
 Numbers in blocks are: geocoded voters/estimated total voters
- ### County Insert Map
-  Senate District
  -  Congressional District
  -  House District



1995 BRP TIGER files are based on 1:100000 USGS 15 minute Topographic Quadrangle Sheets. Accuracy of data data is dependent upon this scale.



## The State of Ohio



Sources: 1995 BRP TIGER Files and Precinct Maps from the County Board of Election Maps Design and Programming by Michael Fisher and Fred J. Calkins III for the Ohio State University and Ohio State GIS NET April 28, 1997

