













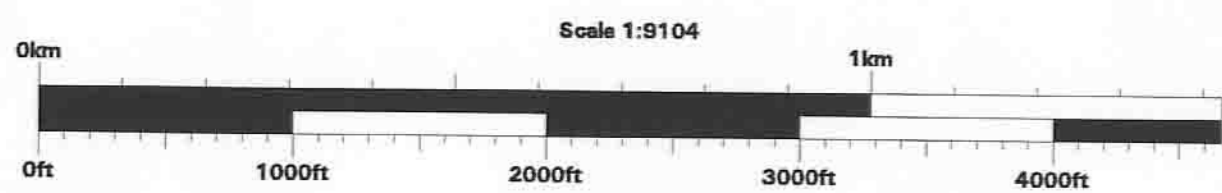
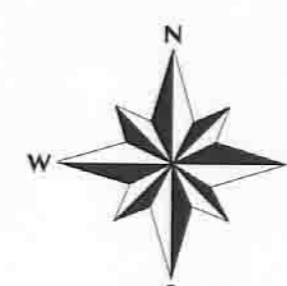
# Clinton County, Ohio: Current and Suggested Voting Precincts

## Map Features

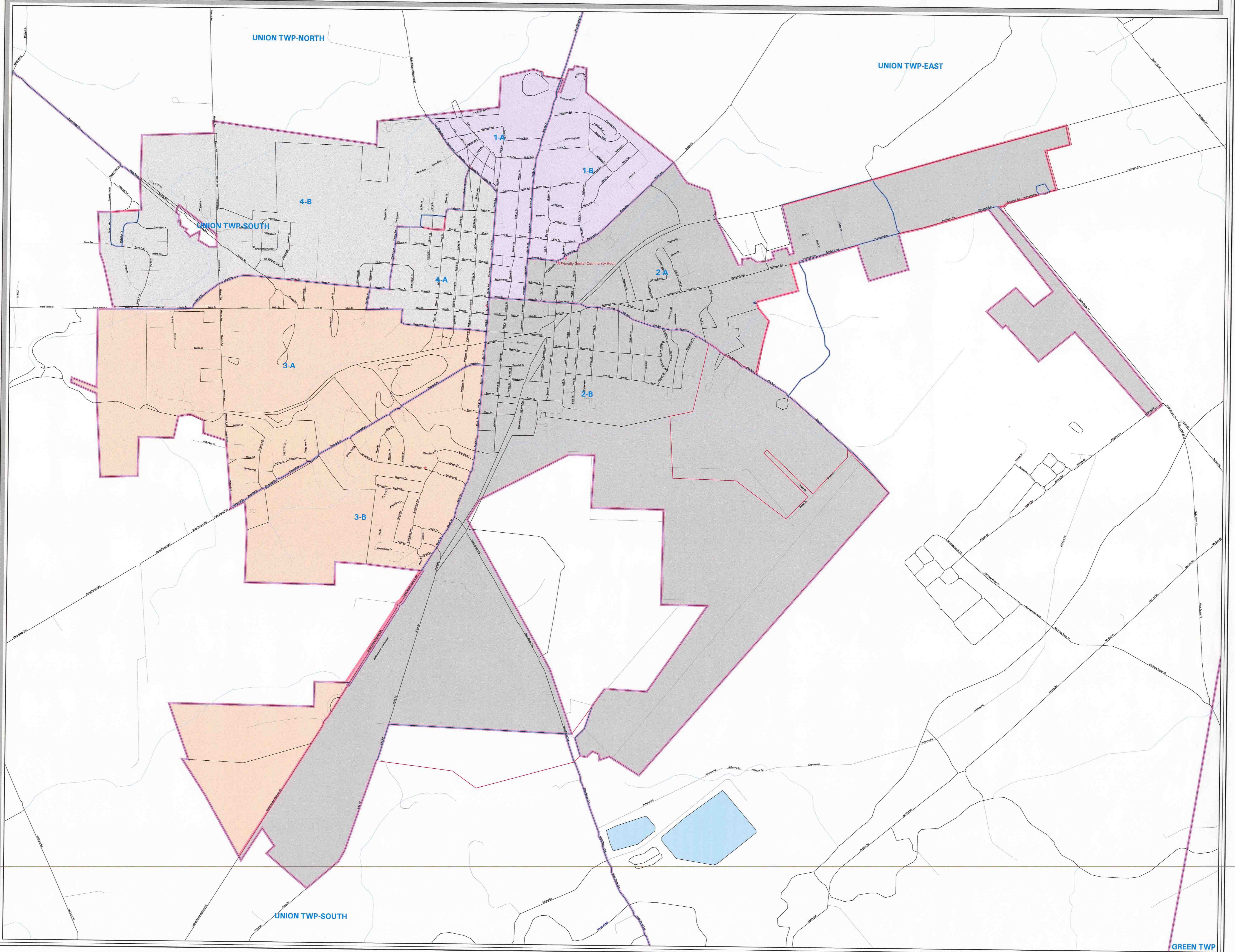
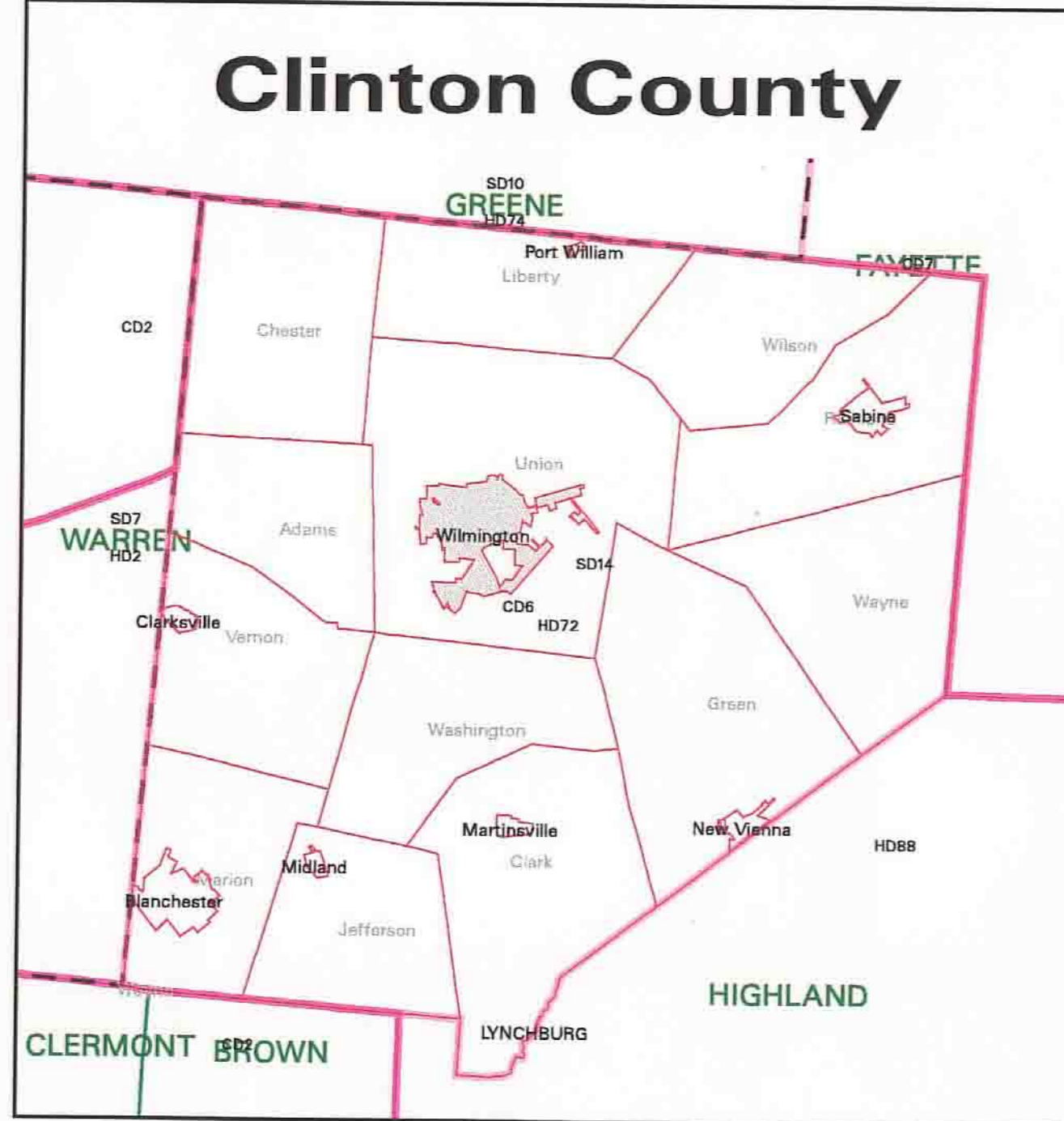
-  Suggested Precinct Boundary
-  Current Precinct Boundary
-  Non-Block Boundary Road
-  Census Block Boundary
-  School District
-  County Boundary
-  Township or Place Boundary
-  Polling Location
-  Lake
- Shaded areas indicate Wards
- Numbers in blocks are: geocoded voters/estimated total voters

## County Insert Map

-  Senate District
-  Congressional District
-  House District



1995 BBSP TIGER files are based on 1:10000 USGS 15 minute Topographic Quadrangle Sheets. Accuracy of this data is dependent upon this scale.



Sources: 1998 BBSP TIGER Files and Precinct Maps from the County Board of Elections. Map Design and Programming by Matt Truener, J.B. Hoy, Monica Pascher and Fred J. Calf III for ILGARD, Ohio University and Ohio GISNET.

Latest Update 9/11/00

