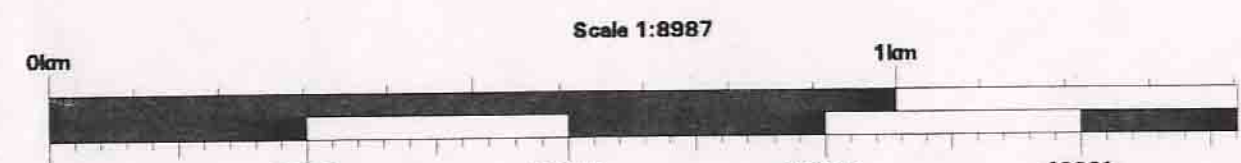
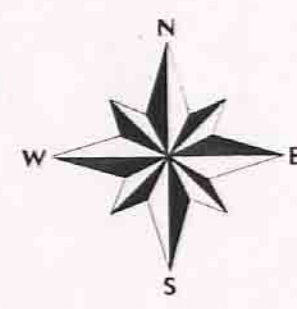


# Clinton County, Ohio: Current and Suggested Voting Precincts

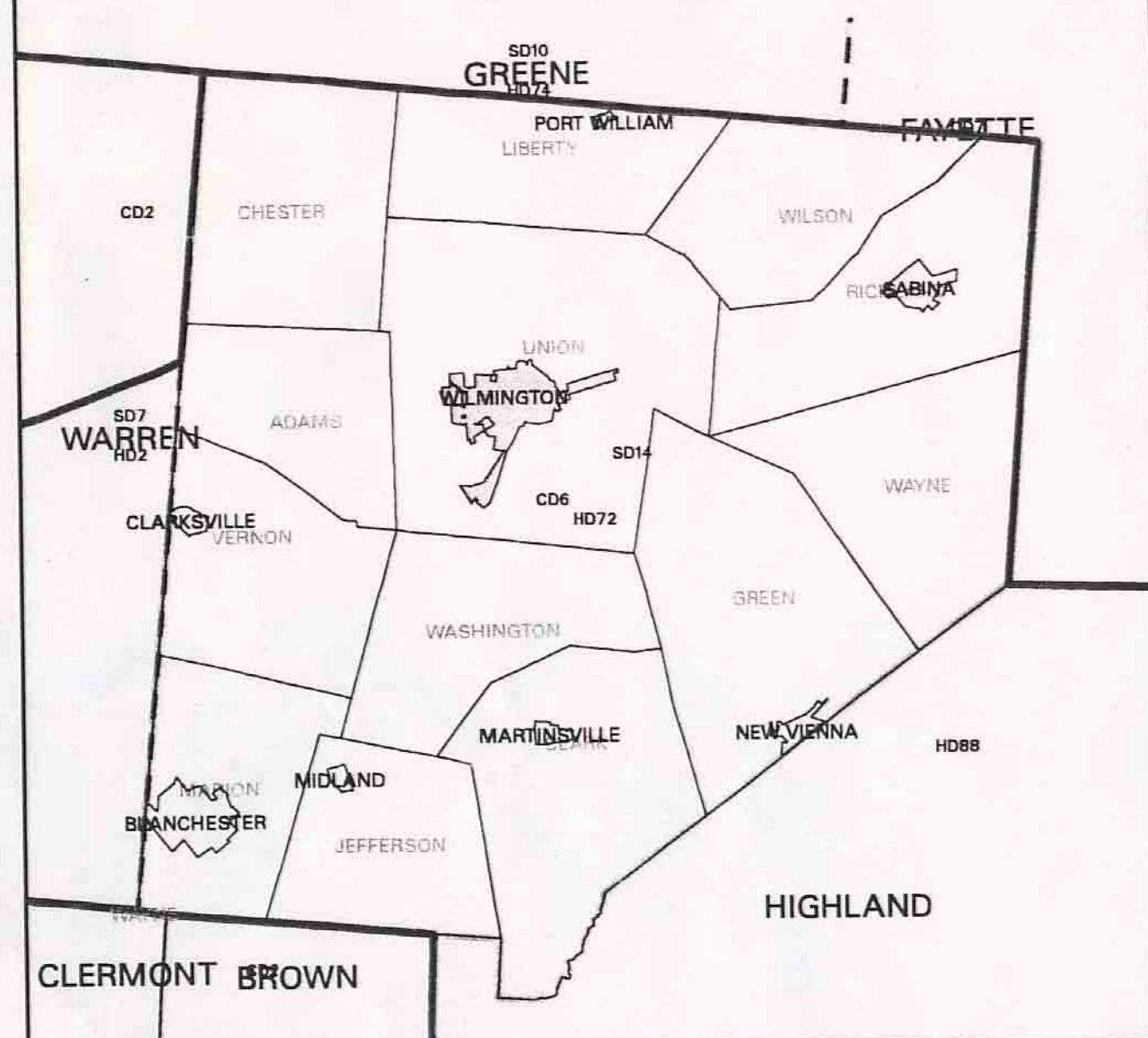
## Map Features

- ⚡ Suggested Precinct Boundary
  - ⚡ Current Precinct Boundary
  - Voter Location
  - Precinct Change for Voter
  - Polling Location
  - ⚡ Census Block Boundary
  - ⚡ School District
  - ⚡ County Boundary
  - ⚡ Township or Place Boundary
  - Lake
  - Shaded areas indicate Wards
  - Numbers in blocks are: geocoded voters/estimated total voters
- County Insert Map**
- ⚡ Senate District
  - ⚡ Congressional District
  - ⚡ House District

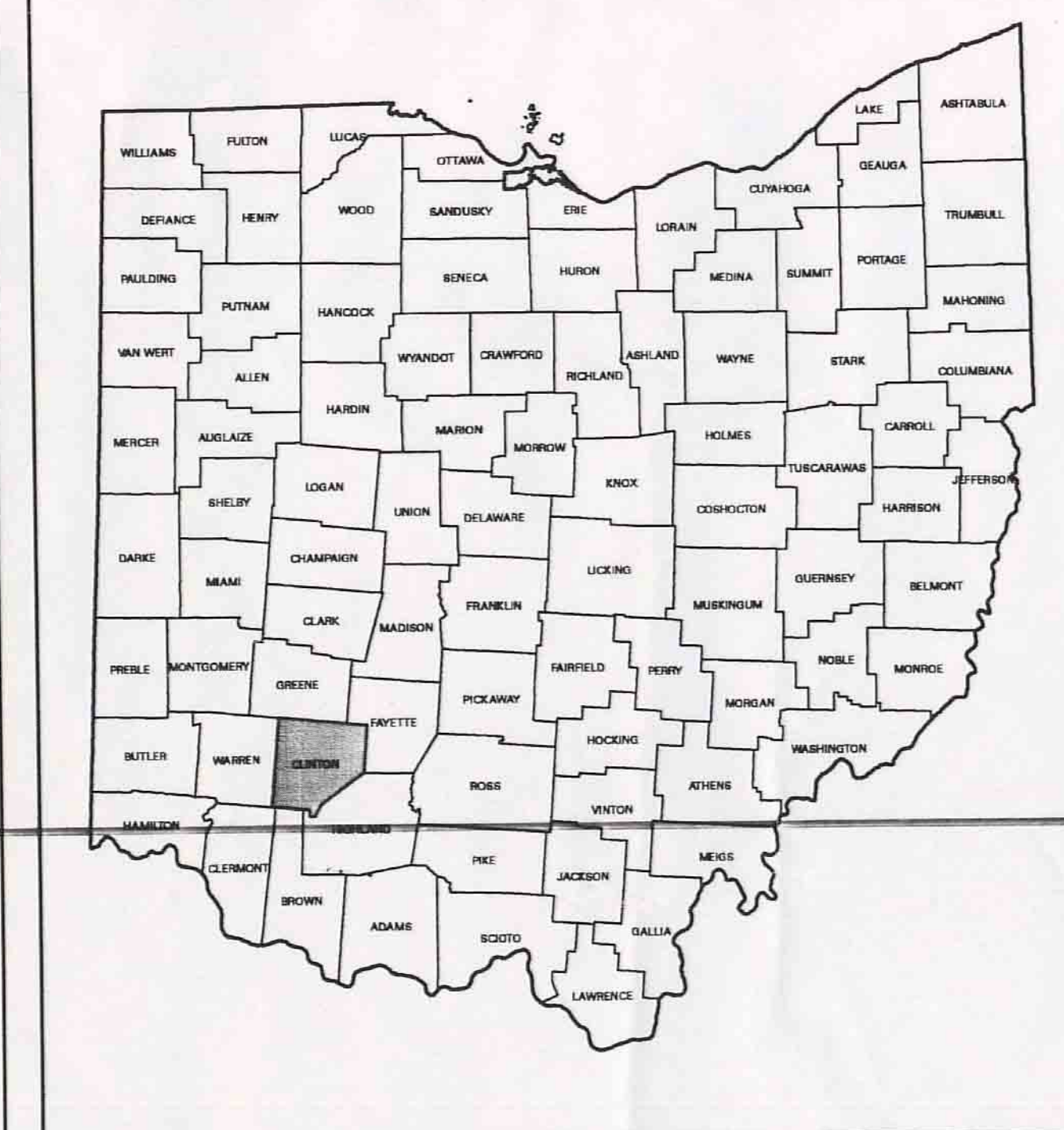


1995 BRSP TIGER files are based on 1:100,000 USGS 15 minute Topographic Quadrangle Sheets. Accuracy of this data is dependent upon this scale.

## Clinton County



## The State of Ohio



Sources: 1995 BRSP TIGER Files and Precinct Maps from the County Boards of Elections. Map Design and Programming by Monika Pancher and Fred J. Calé III for ILGARD, Ohio University and Ohio GISNET

April 29, 1997

