








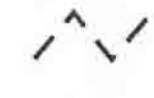




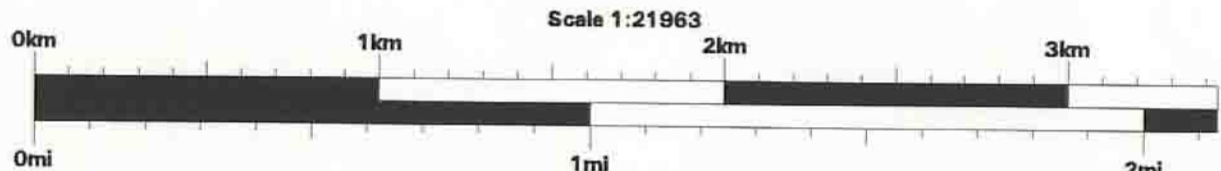
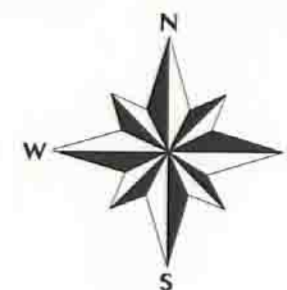
# Clinton County, Ohio: Current and Suggested Voting Precincts

## Map Features

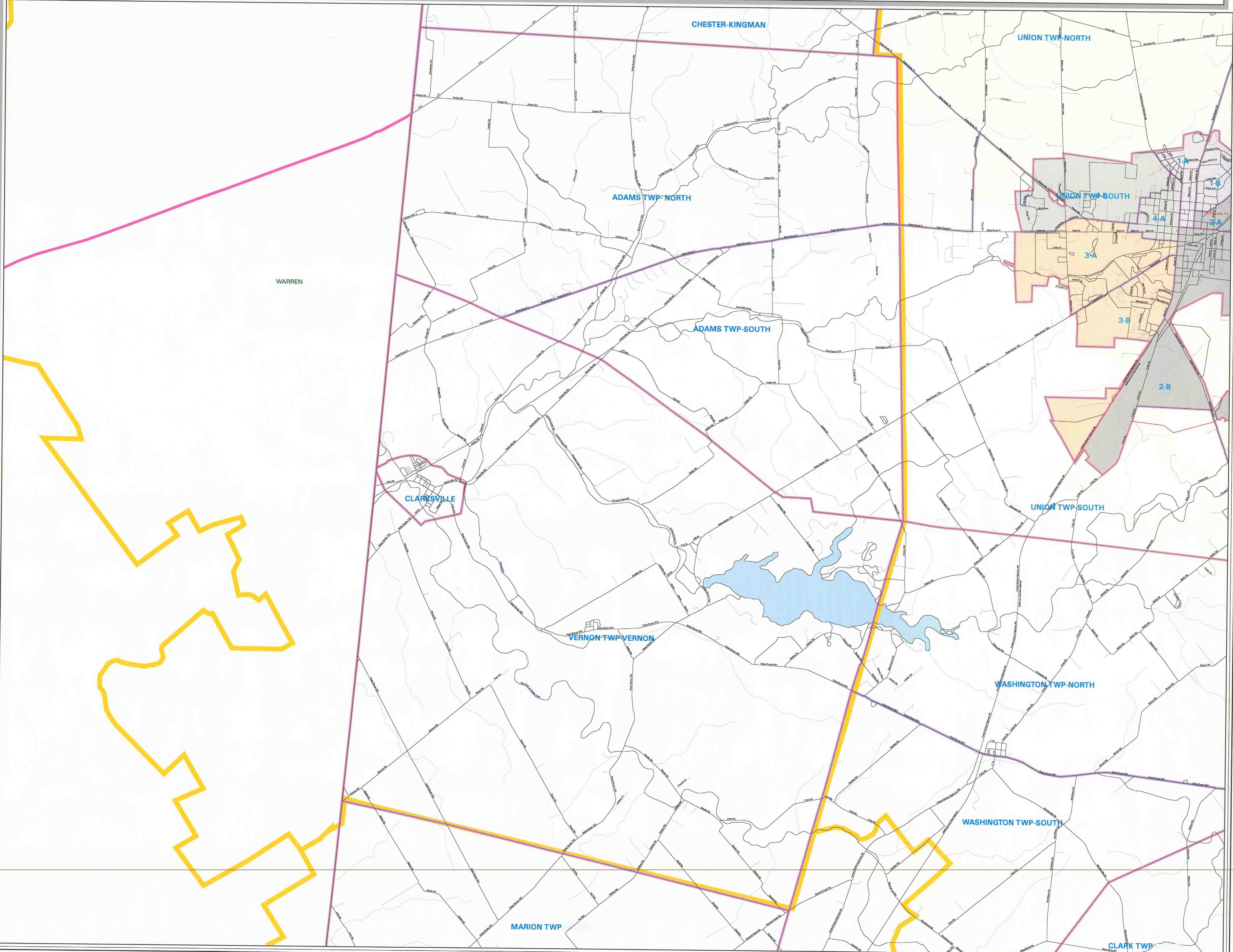
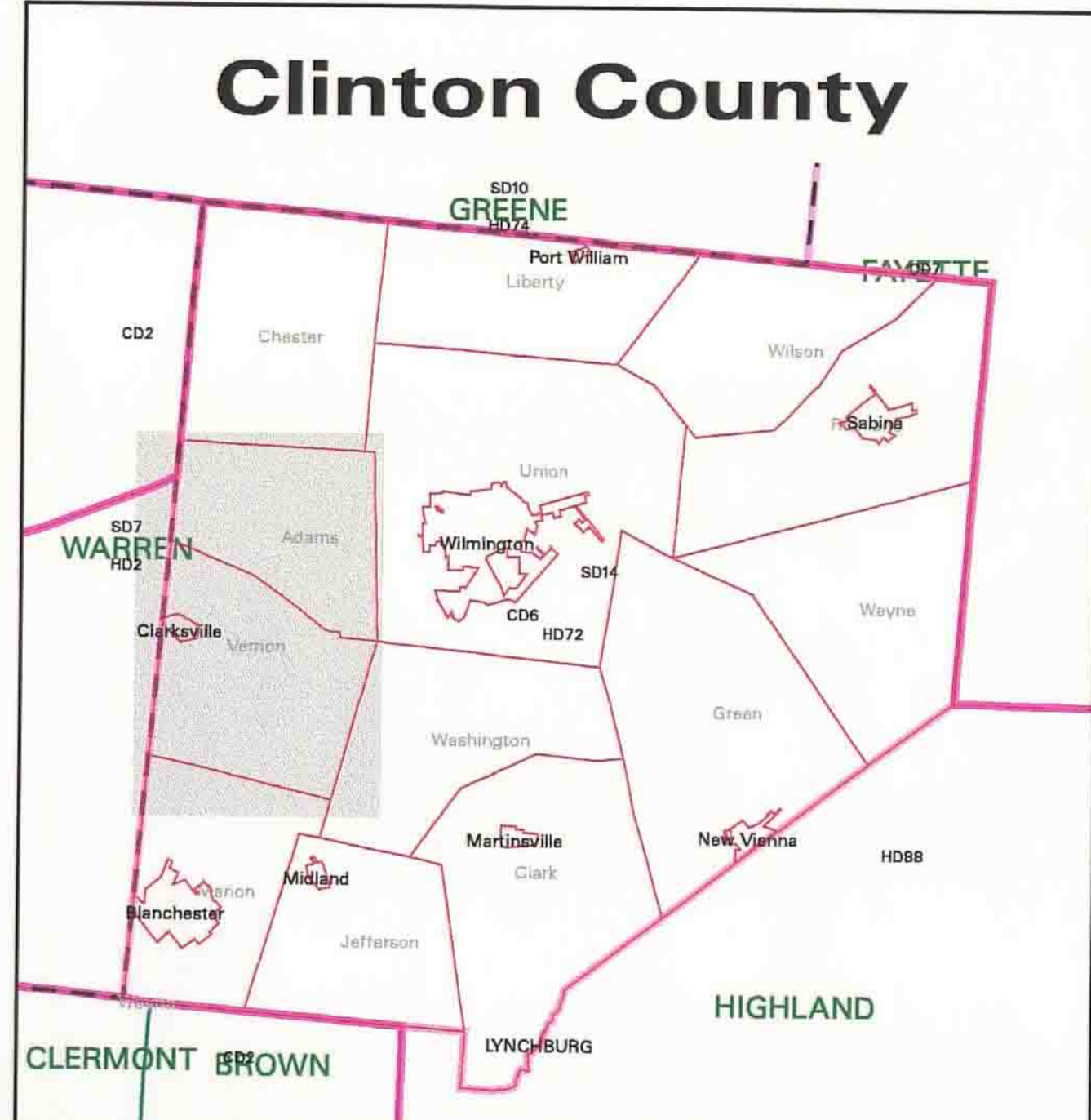
-  Suggested Precinct Boundary
  -  Current Precinct Boundary
  -  Non-Block Boundary Road
  -  Census Block Boundary
  -  School District
  -  County Boundary
  -  Township or Place Boundary
  -  Polling Location
  -  Lake
- Shaded areas indicate Wards  
 Numbers in blocks are: geocoded voters/estimated total voters

## County Insert Map

-  Senate District
-  Congressional District
-  House District



1995 BRSP TIGER files are based on 1:100,000 USGS 15 minute Topographic Quadrangle Sheets. Accuracy of this data is dependent upon this scale.



Sources: 1998 BRSP TIGER Files and Precinct Maps from the County Board of Elections. Map Design and Programming by Matt Trainer, J.B. Hoy, Monika Poescher and Fred L. Calvert for BILGARD, Ohio University and Ohio GISNet.  
 Latest Update 9/5/00

