













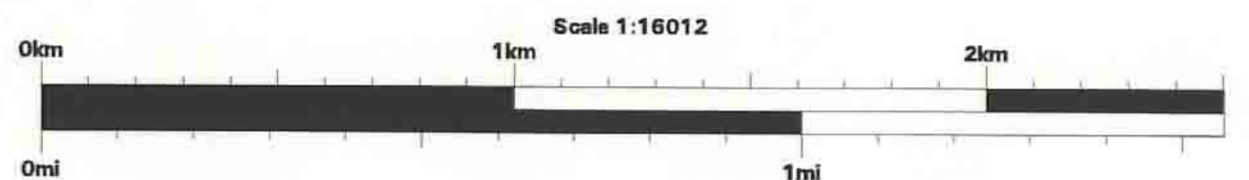
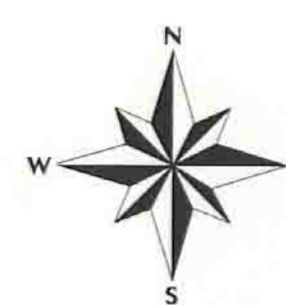
Clinton County, Ohio: Current and Suggested Voting Precincts

Map Features

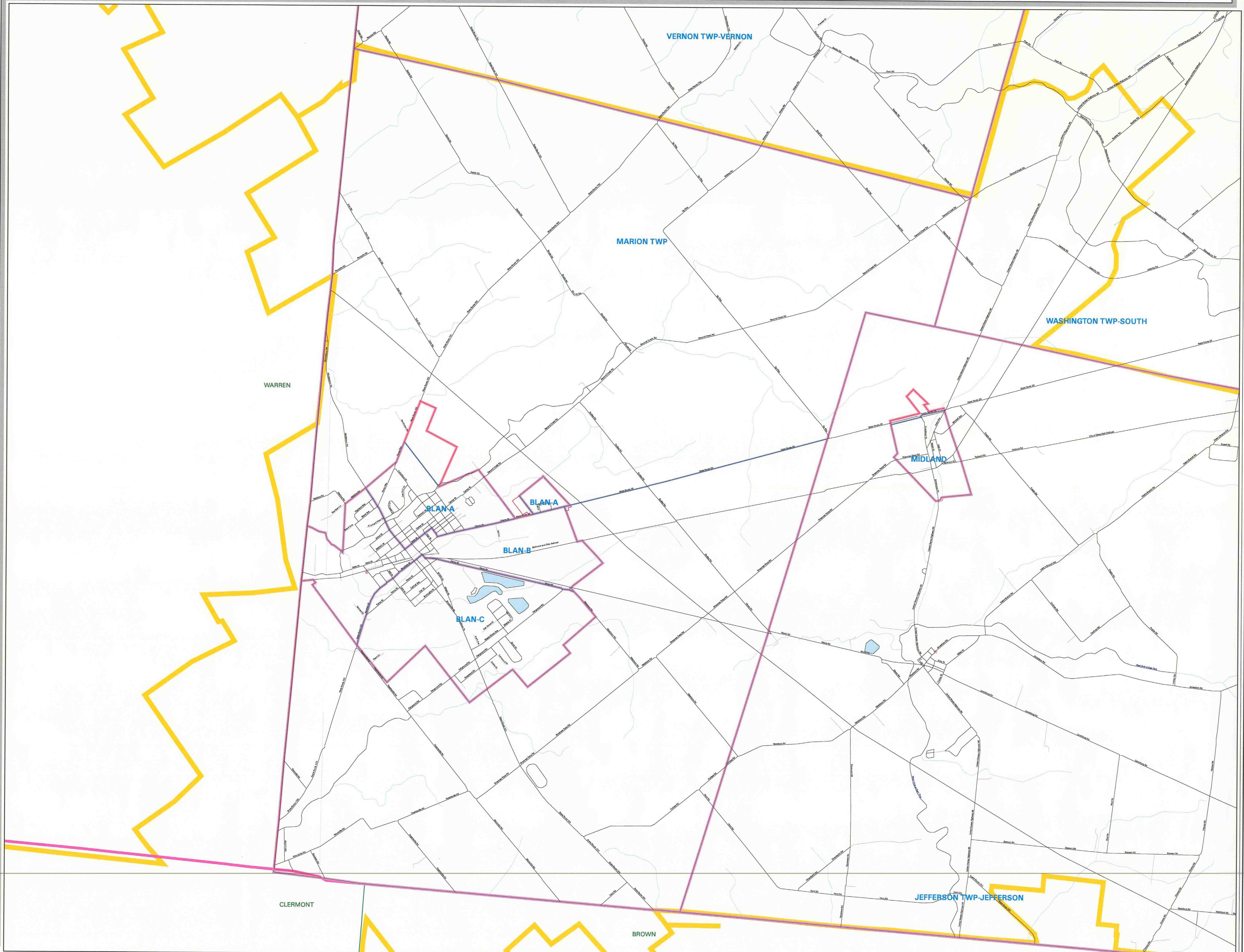
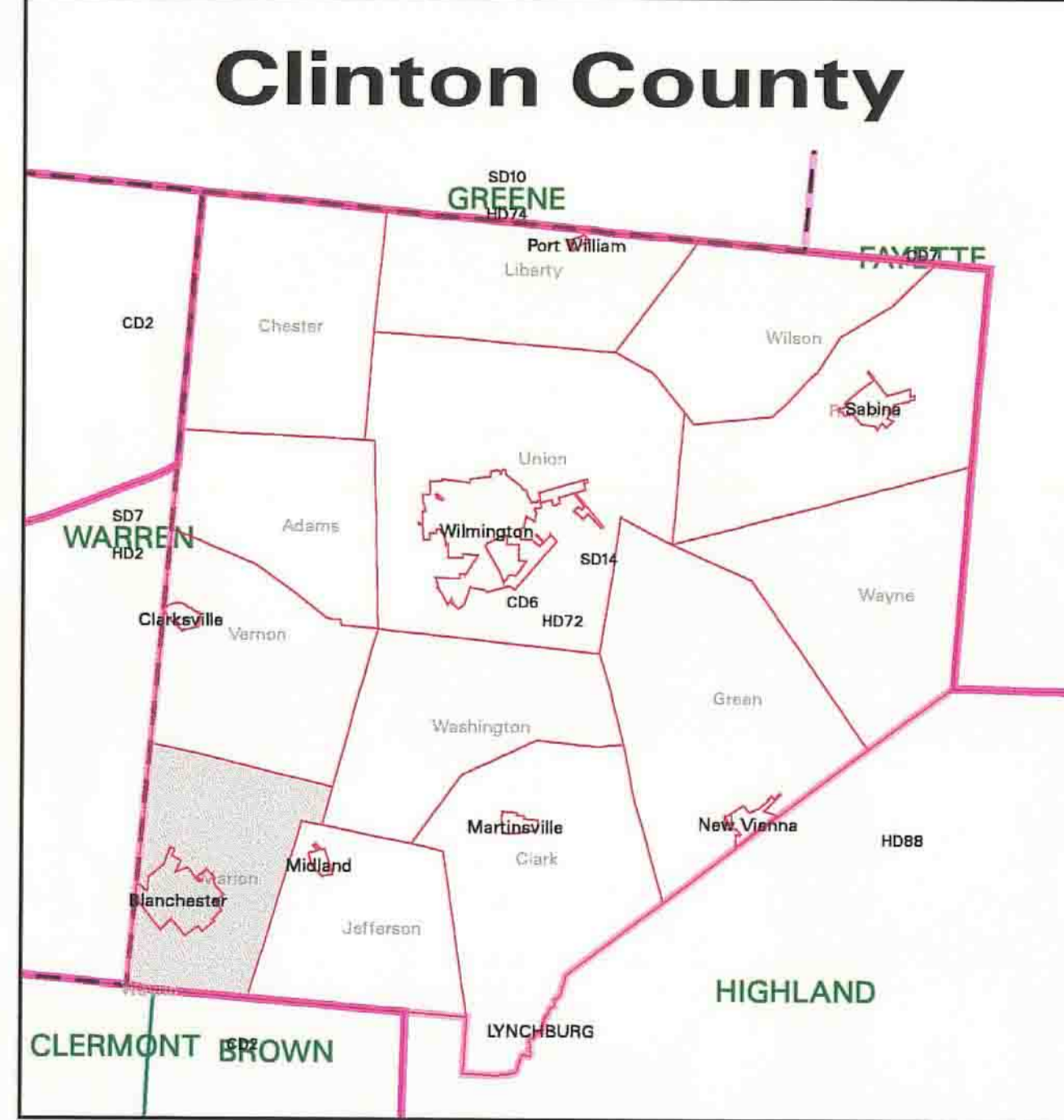
-  Suggested Precinct Boundary
-  Current Precinct Boundary
-  Non-Block Boundary Road
-  Census Block Boundary
-  School District
-  County Boundary
-  Township or Place Boundary
-  Polling Location
-  Lake
- Shaded areas indicate Wards
- Numbers in blocks are: geocoded voters/estimated total voters

County Insert Map

-  Senate District
-  Congressional District
-  House District



1995 BBSPT TIGER files are based on 1:100,000 USGS 15 minute Topographic Quadrangle Sheets. Accuracy of this data is dependent upon this scale.



Sources: 1998 BBSPT TIGER Files and Precinct Maps from the County Board of Election, Map Design and Programming by Matt Tinsley, J.R. Hoy, Monika Pracher and Fred J. Calf III for ILIAD, Ohio University and Ohio GISNET.
 Latest Update 9/11/00

