










Clinton County, Ohio: Current and Suggested Voting Precincts




Map Features

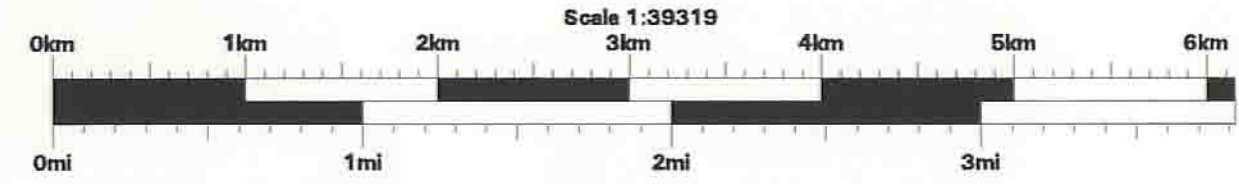
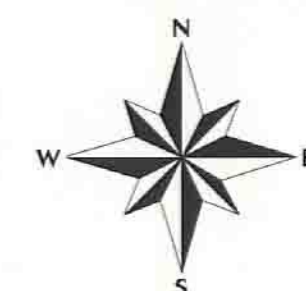
-  Suggested Precinct Boundary
-  Current Precinct Boundary
-  Non-Block Boundary Road
-  Census Block Boundary
-  School District
-  County Boundary
-  Township or Place Boundary
-  Polling Location
-  Lake

Shaded areas indicate Wards

Numbers in blocks are: geocoded voters/estimated total voters

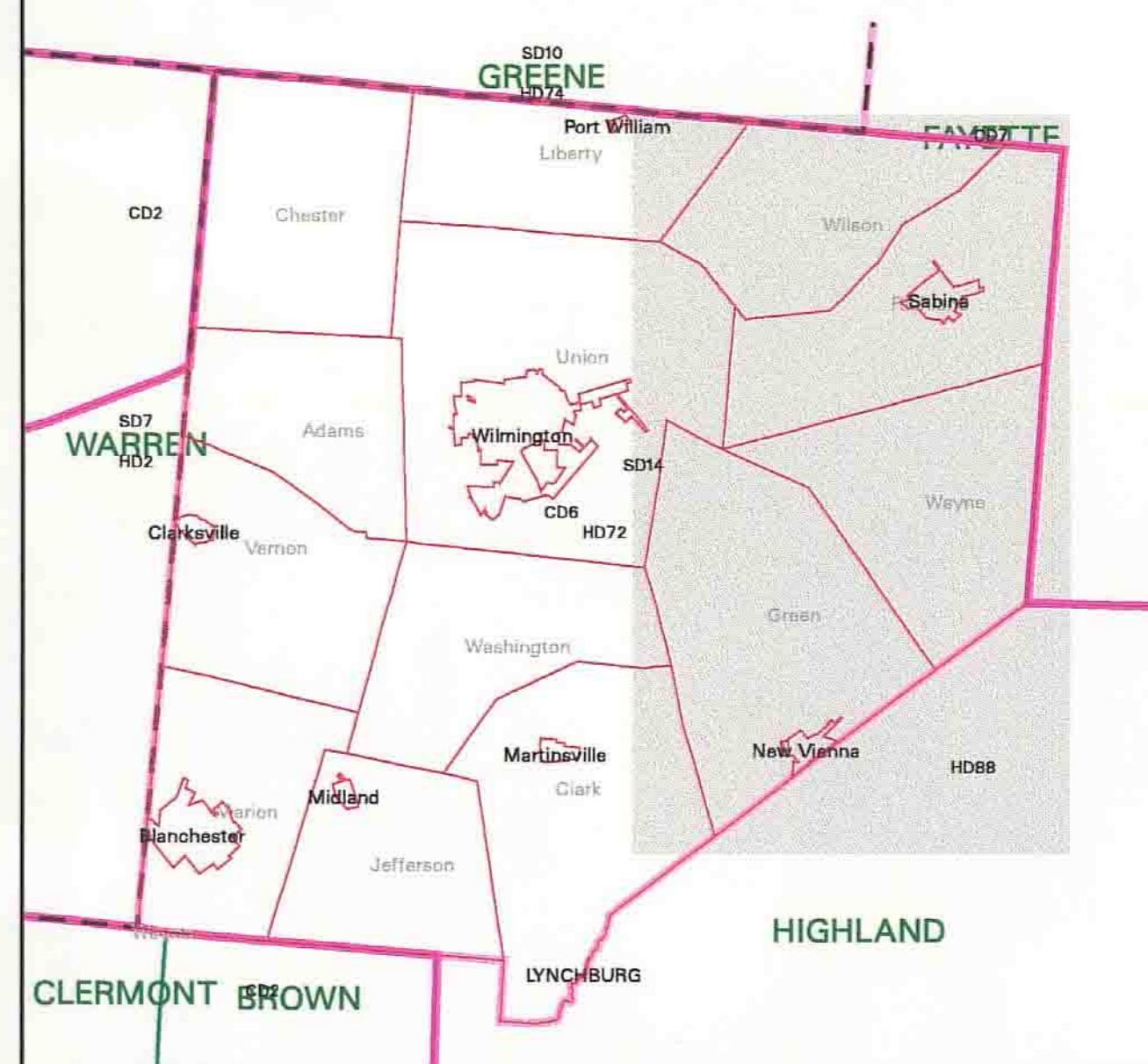
County Insert Map

-  Senate District
-  Congressional District
-  House District



1995 BBSP TIGER files are based on 1:100,000 USGS 15 minute Topographic Quadrangle Sheets. Accuracy of this data is dependent upon this scale.

Clinton County



The State of Ohio



Sources: 1998 BBSP TIGER Files and Precinct Maps from the County Boards of Elections. Map Design and Programming by Matt Trainer, J.B. Hoy, Monica Packer and Fred J. Calk III for U.S.G.A.R.D., Ohio University and Ohio GISNet.

Latest Update 9/11/00

