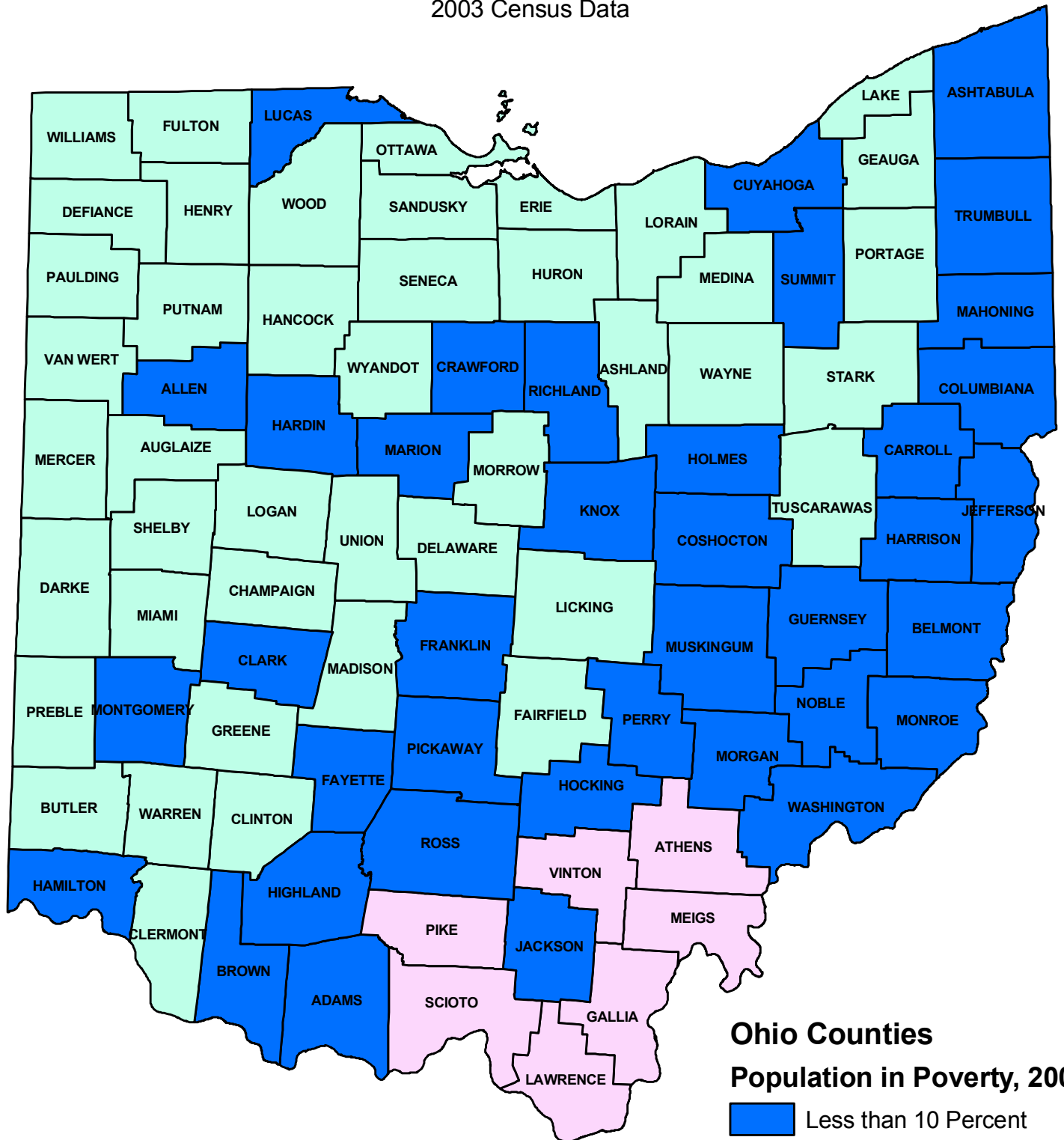



# Ohio Counties

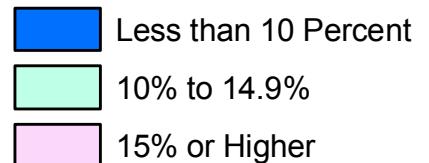
Percent of population in Poverty  
2003 Census Data



1 inch = 31 miles



## Ohio Counties Population in Poverty, 2003



Data shown on this map is not warranted for accuracy or merchantability and is to be used as a reference only.

Printed by the  
**Clinton County GIS Department**  
Based on information from the Census Bureau

