VOLUME: 25 PLAT NO: 71
Clinton County Engineer's
Record of Land Surveys
File Date: 6-24-94
Scale:
Deed Reference:
Book: 38 Page: 90

RECORD PLAN

LAKEWOOD SUBDIVISION

SECTION NINE, PHASE TWO
CITY OF WILMINGTON
CLINTON COUNTY, OHIO

13 LOTS - 3.0573 ACRES

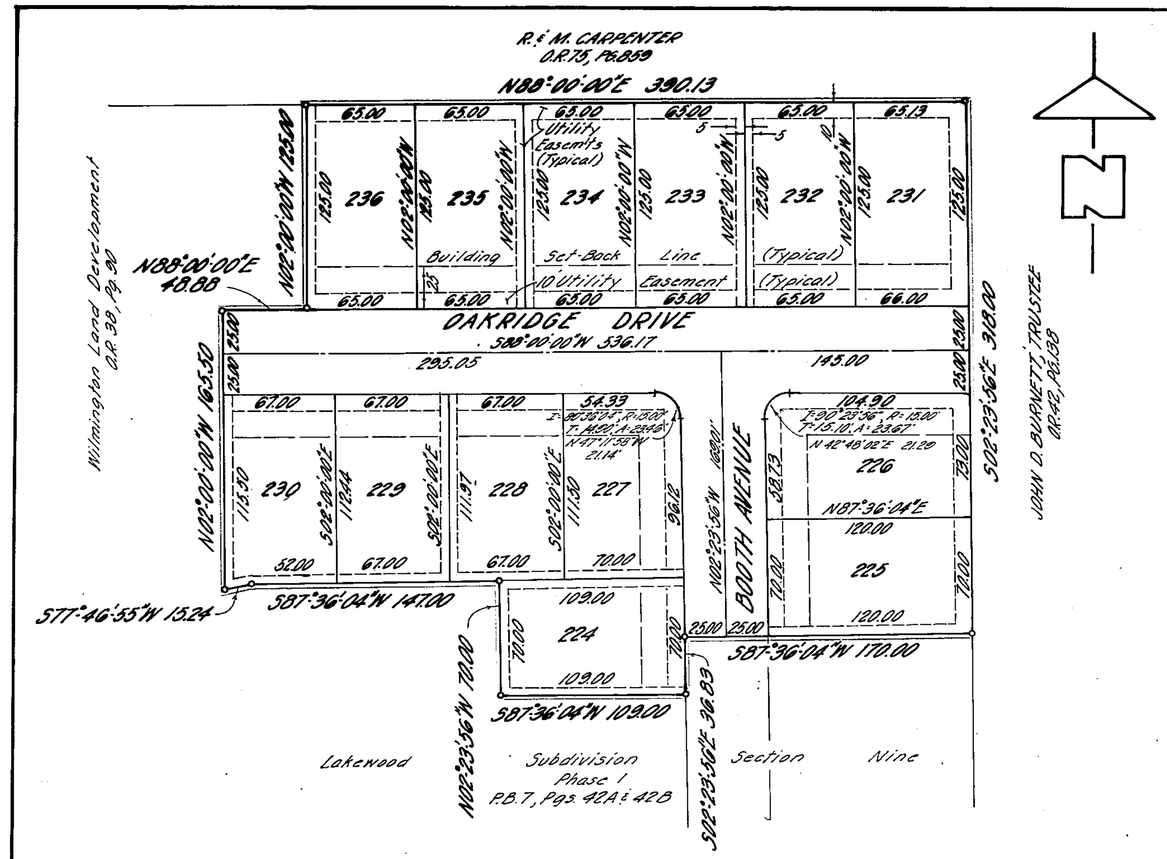

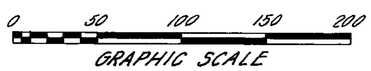

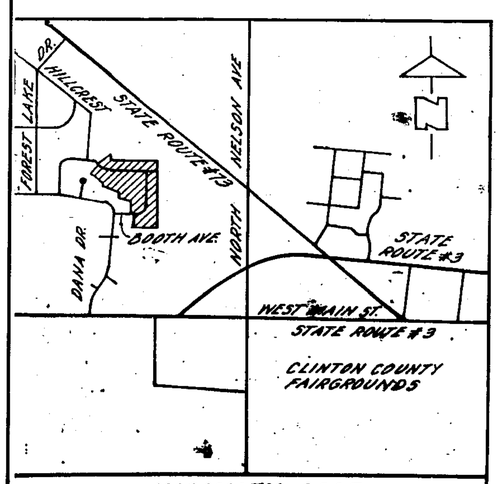

VICINITY MAP

DESCRIPTION

The within plat being a subdivision of 3.0573 acres out of a 11.751 acre tract conveyed to Wilmington Land Development Co. by warranty deed as recorded in O.R. Book 38, page 90 of the deed records of Clinton County, Ohio.

RECEIVED FOR RECORD
29402
Recorded: June 20
Plat Book No. 7 Page: 52 A & B
94 JUNE 20 PM 3:32
Fee: $40.00
SANDRA K. WILT
Recorder
Clinton County, Ohio

APPROVED FOR MATHEMATICAL ACCURACY
Clinton County Engineer
Per: [signature]
JUN 20 1994

CERTIFICATION

I hereby certify all measurements are correct and all monuments are set as shown. Curve distances are measured on the arc.

William C. Petkewicz
William C. Petkewicz
Registered Surveyor
Ohio License 5749

STATE OF OHIO
WILLIAM C. PETKEWICZ
5749
REGISTERED
PROFESSIONAL LAND SURVEYOR

THIS INSTRUMENT PREPARED BY
NORFLEET, BROWN & PETKEWICZ
228 BYERS ROAD
MIAMISBURG, OH. 45342
(513) 847-2313

prepared by
NORFLEET, BROWN & PETKEWICZ
CIVIL ENGINEERS & SURVEYORS
228 BYERS ROAD
MIAMISBURG, OHIO 45342
(513) 847-2313

SCALE 1" = 60'	DRAWN WB	CHK'D. WCP
DATE	JOB NO. 90-1711	

SHEET 1 OF 2