39

2	OHIO		

RECEIVED FOR RECORD
6 39
1961 JAN -4 11:35
2 50
JEAN S. RICHARDSON
RECORDER
CLINTON COUNTY, OHIO

RECORDED
Platbook 6 Page 39
Clinton County Plat Record

LOCATION PLAN

CLI-380-6.01 GRE-380-6.88
CLINTON COUNTY-GREENE COUNTY
1960

Scale 1" = 200'

I hereby certify that this is a true delineation of a survey made by the Ohio Department of Highways

Date 5-29-6

Registered Surveyor, No. 2979

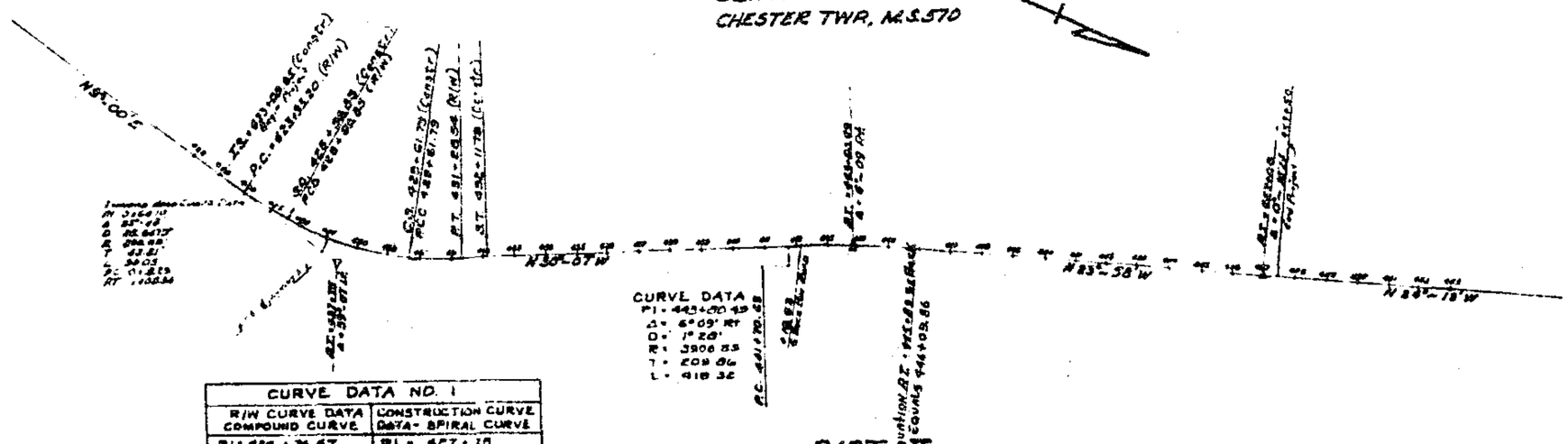

CURVE DATA NO. 1	
R/W CURVE DATA COMPOUND CURVE	CONSTRUCTION CURVE DATA- SPIRAL CURVE
PI = 424 + 76.47	PI = 427 + 18
PC = 423 + 83.20	Δ = 38°-07' LT
Δ = 7°-30'	Dc = 6°-00
D = 4°-29'-57"	S = 2.90'
L = 166.79'	Rc = 954.93
R = 1273.81'	Ts = 463.19
T = 83.47'	Xc = 249.57
E = 2.73	Yc = 10.90
PCC = 425+56.90	θs = 7°-30
Δ = 24°-07'	P = 2.73
D = 6°-00	K = 124.93
L = 401.94	Lc = 401.94
R = 954.93	Ec = 61.37
T = 203.88	TS = 423+08.83
E = 61.37	SC = 425+93.88
PCC = 428+61.94	CS = 429+61.18
Δ = 7°-30'	ST = 432+11.79
D = 4°-29'-57"	
L = 166.79	
R = 1273.81'	
T = 83.47	
E = 2.73	
PT = 431+28.84	

Note: The Compound Curve has been substituted for the spiral Curve for R/W purposes



LOCATION OF CENTERLINE REFERENCE MONUMENTS
PART I CLINTON COUNTY

STATION	DIST LT	DIST RT	LOCATION
423 + 09.83	18	18	TS (90° To back Tangent)
423 + 54.46	20	20	SC. (Radial Line)
428 + 61.79	20	20	CS. (Radial Line)
428 + 71.79	18	18	ST (90° To forward Tangent)
428 + 78	18	18	90° To Centerline
441 + 79.63	18	18	PC (90° To back Tangent)
446 + 89.55	16	16	PT (90° To forward Tangent)
485 + 00	18	18	90° To Centerline
487 + 00	18	18	PT (90° To back Tangent)

PART II GREENE COUNTY

943 + 00	20	20	90° To Centerline
949 + 00	20	20	90° To Centerline

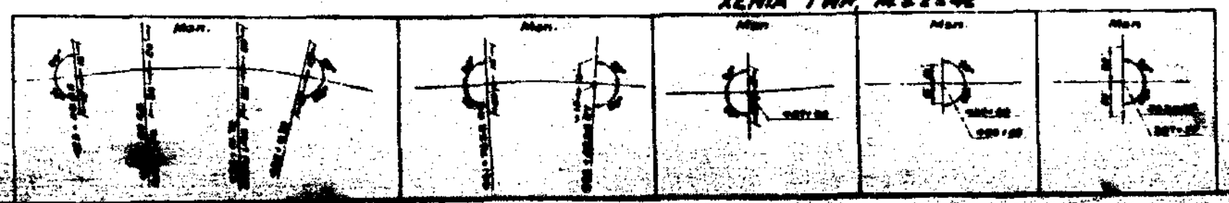

MONUMENT DETAIL

Notes:
1. Upper 8" to be formed
2. Concrete to be Class "C"
3. Monuments to be placed by Contractor and the 1/2" brass rod stamped by the State Engineer

DATE	REVISED