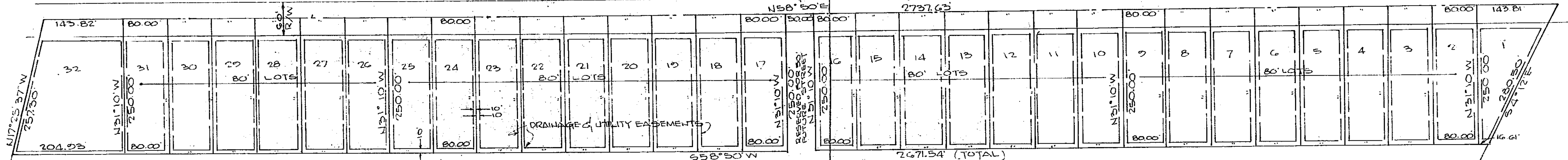


167 A

VOL 6 PAGE 367

VOL 6 PAGE 368

STATE ROUTE 730



DARBYSHIRE & ASSOCIATES, INC.

WE, THE UNDERSIGNED, J. MEREDITH DARBYSHIRE AND GERTRUDE H. DARBYSHIRE, PRESIDENT AND SECRETARY OF DARBYSHIRE & ASSOCIATES, INC. HEREBY CERTIFY THAT DARBYSHIRE & ASSOCIATES IS THE OWNER OF THE REAL ESTATE SHOWN IN THE ABOVE PLAT AND THAT SUCH SUBDIVISION OF SAID REAL ESTATE IS FOR THE PURPOSE OF IMMEDIATE OR FUTURE TRANSFER OF OWNERSHIP.

J. Meredith Darbyshire
PRESIDENT
Gertrude H. Darbyshire
SECRETARY

STATE OF OHIO S.S.
COUNTY OF CLINTON
ON THIS 10th DAY OF JANUARY 1973, BEFORE ME, A NOTARY PUBLIC IN AND SAID COUNTY AND STATE, PERSONALLY APPEARED J. MEREDITH DARBYSHIRE AND GERTRUDE H. DARBYSHIRE, PRESIDENT AND SECRETARY OF DARBYSHIRE & ASSOCIATES, INC. AND EACH SEPARATELY AND SEVERALLY ACKNOWLEDGED THE SIGNING OF THIS PLAT TO BE THEIR FREE AND VOLUNTARY ACT AND DEED.

WITNESS MY HAND AND SEAL ON THE DAY AND DATE ABOVE WRITTEN.

Maxine Jirek
NOTARY PUBLIC
MY COMMISSION EXPIRES May 5, 1977

RECEIVED BY THE WILMINGTON PLANNING
Jan 16, 1973 *Russ M. Hunkert*
DATE SECRETARY

APPROVED BY THE WILMINGTON PLANNING COMMISSION
Jan 16, 1973 *Dale Whitson*
DATE PRESIDENT-CHAIRMAN
Russ M. Hunkert
SECRETARY

REVISED PLAT MODERN PLANNING SUBDIVISION

UNION TWP. CLINTON COUNTY, OHIO
JANUARY 10, 1973
M. S. 1330

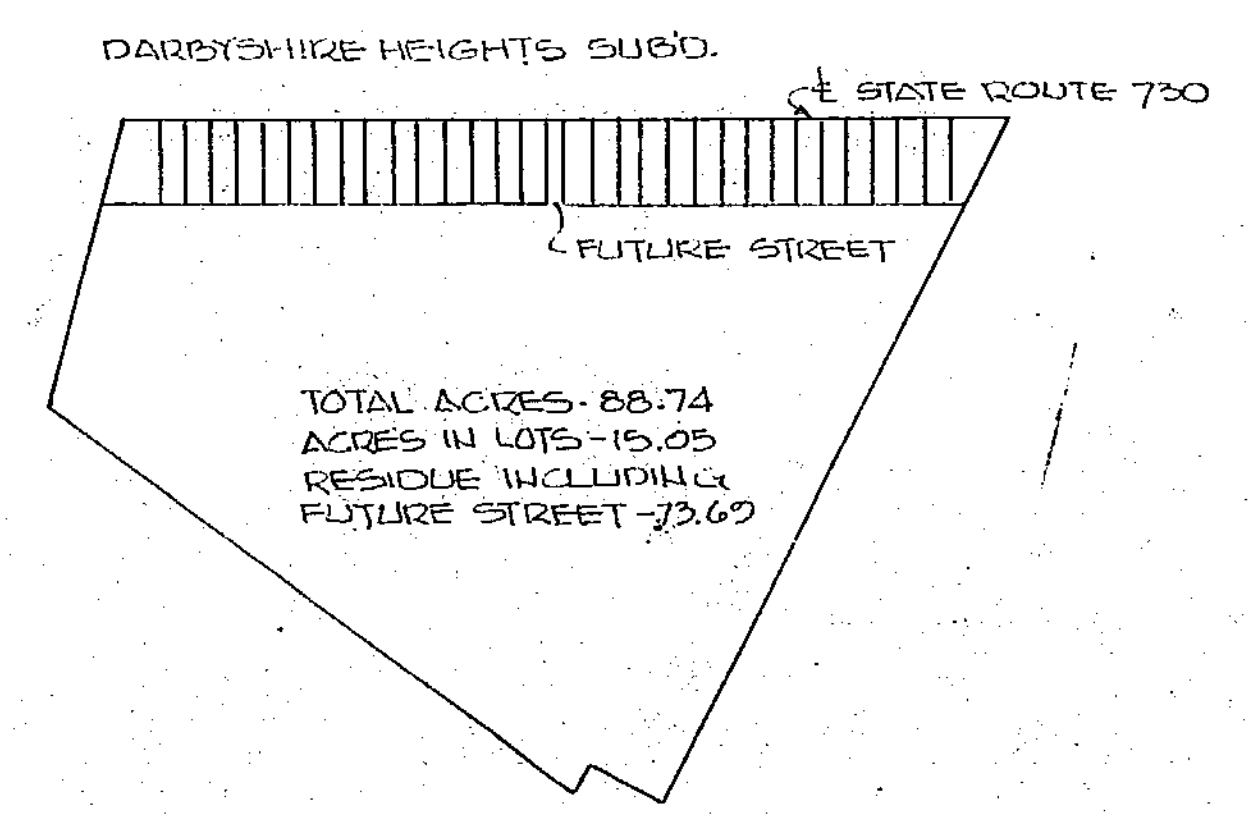
15.05 ACRES

RECEIVED FOR RECORD
RECORDED
BOOK NO. 6 PAGE 367
1973 JAN 19 PM 12:51
FEE \$ 15.00
JEAN S. RICHARDSON
RECORDER
CLINTON COUNTY, OHIO

NOTE: THIS PLAT SUPERCEDES THE PLAT OF DARBYSHIRE & ASSOCIATES, INC. SUBDIVISION OF 2.73 ACRES.

APPROVED BY THE CLINTON CO. ENGINEER.
1-19-73 *D. Robert Conrad*
DATE COUNTY ENGINEER

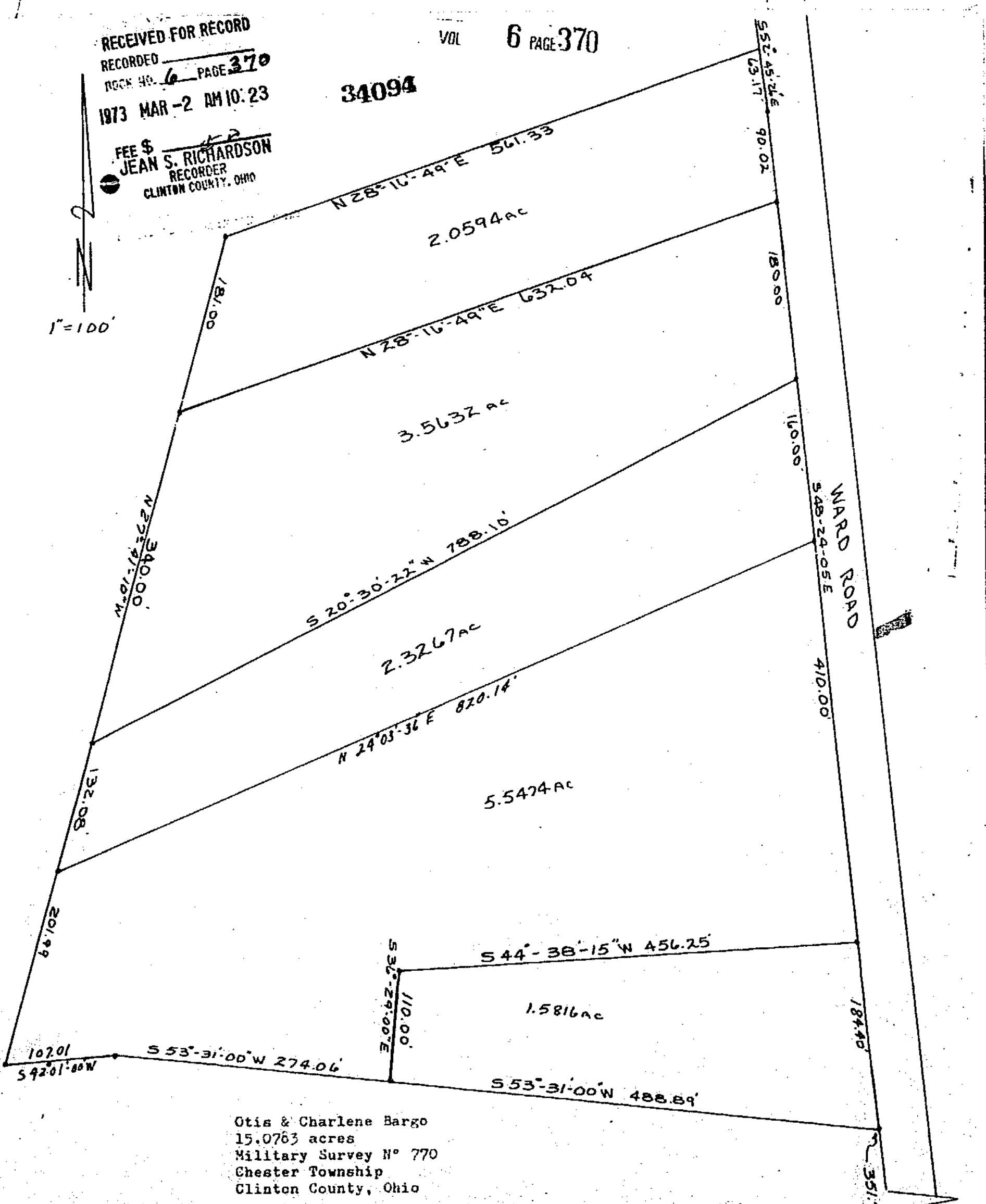
APPROVED BY CLINTON CO. COMMISSIONERS
1-19-73 *D. H. Felt*
DATE
Clair C. Keckler
Estel Snyder



I CERTIFY THAT I HAVE SURVEYED THE LAND SHOWN
Charles W. Fize
R.S. 5383

RECEIVED FOR RECORD
RECORDED
BOOK NO. 6 PAGE 370
1973 MAR -2 AM 10:23
FEE \$ 15.00
JEAN S. RICHARDSON
RECORDER
CLINTON COUNTY, OHIO

34094



Otis & Charlene Bargo
15.0763 acres
Military Survey N° 770
Chester Township
Clinton County, Ohio

We Otis & Charlene Bargo, hereby certify that we are the owners of the real estate shown in the above plat, and that such subdivision of said real estate is for the future or immediate transfer of ownership.

Otis Bargo *Charlene Bargo*

State of Ohio
County of Clinton S.S.
On this 10th day of March 1973, before me a Notary Public, in and for said County and State, personally appeared Otis & Charlene Bargo and acknowledged the signing of the above plat as their free and voluntary act and deed for the uses and purposes therein mentioned, witness my hand and seal on the day and date above written.

Thomas L. Folquini
Notary Public, Clinton County, Ohio
My Commission Expires Aug. 17, 1978

Received by the Board of Commissioners of Clinton County, Ohio on Feb 16, 1973 Clerk *Allen J. Remmel*

Approved on Feb 16 1973

Clair C. Keckler
Estel Snyder

CLINCO
ENGINEERS & SURVEYORS
824 SUSSEX STREET
WILMINGTON, OHIO 45391

I hereby certify the above to be a correct plat of a survey made under my direction on Feb 10, 1973
Thomas L. Folquini
Reg. Surveyor # 5455

