LOCATION PLAN

STATE ROUTE 28 (11.27-16.77) 17.84
CLINTON COUNTY, OHIO
CLARK & GREENE T'W'P's.
Village of Martinsville, M.S. 2391, M.S. 1939,
M.S. 2389, M.S. 15486, M.S. 1090, Village of New Vienna,
M.S. 3430, M.S. 1078

SCALE: 1" = 500'

RECORDED
Platbook 6 Page 266-267
Clinton County Plat Record

I hereby certify that this is a true delineation of a survey made by the Ohio Department of Highways.

Date 2/5/63

Chas. G. Kinzeler
Registered Surveyor, No. 2978

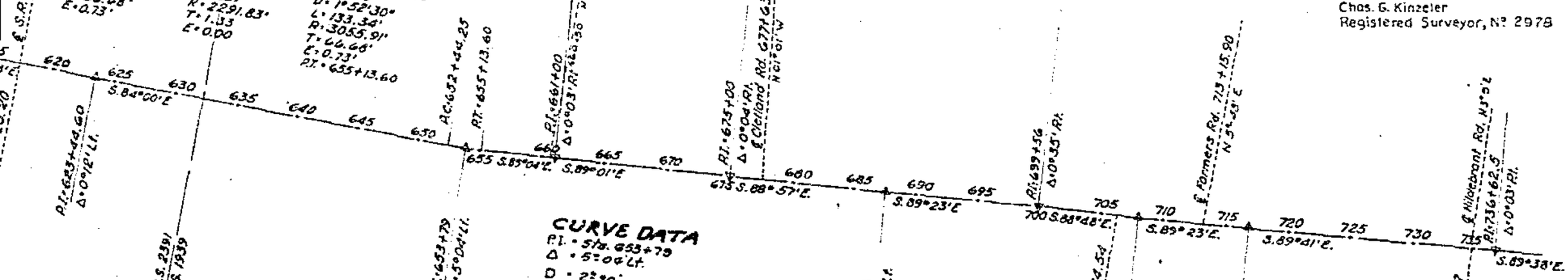

CURVE DATA
P.I. = Sta. 653+79
Δ = 5°04' Lt.
D = 2°30'
Lc = 200'
Rc = 2291.83'
Tc = 201.42'
Lc = 2.67'
Xc = 199.96'
Yc = 2.91'
θs = 2°30'
P = 0.73'
K = 99.99'
Es = 2.97'

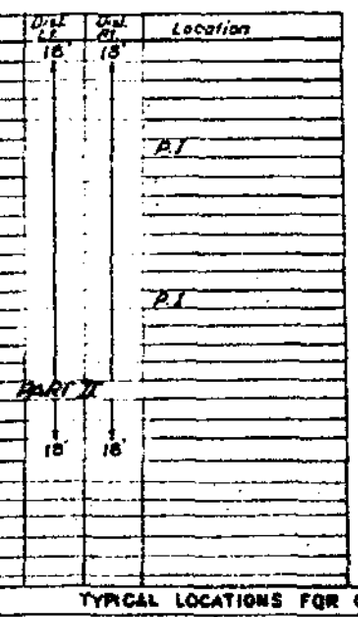

TYPICAL LOCATIONS FOR CENTERLINE MONUMENTS

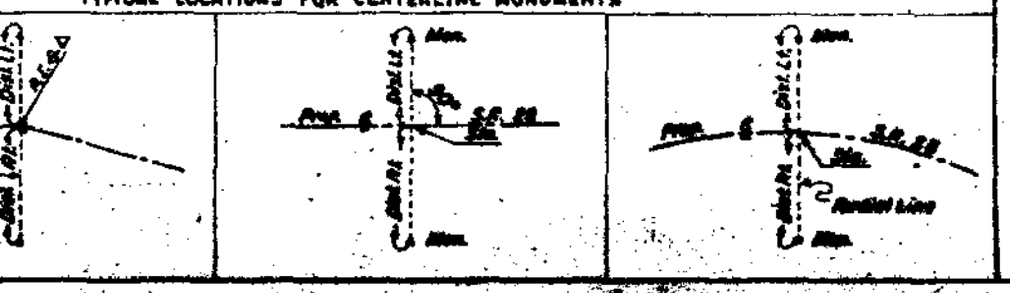

MONUMENT DETAIL

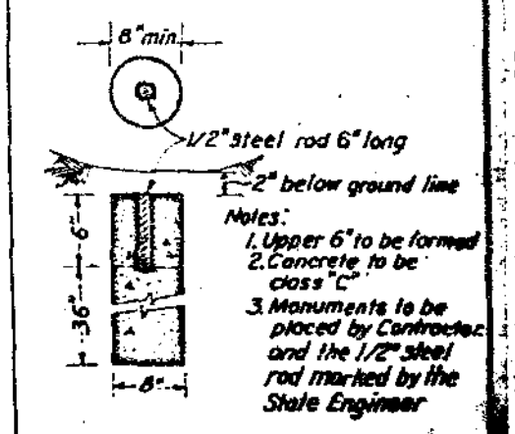

Notes:
1. Upper 6" to be formed
2. Concrete to be class "C"
3. Monuments to be placed by Contractor and the 1/2" steel rod marked by the State Engineer

DATE	REVISED
6-22-60	℄ Ref. Monuments