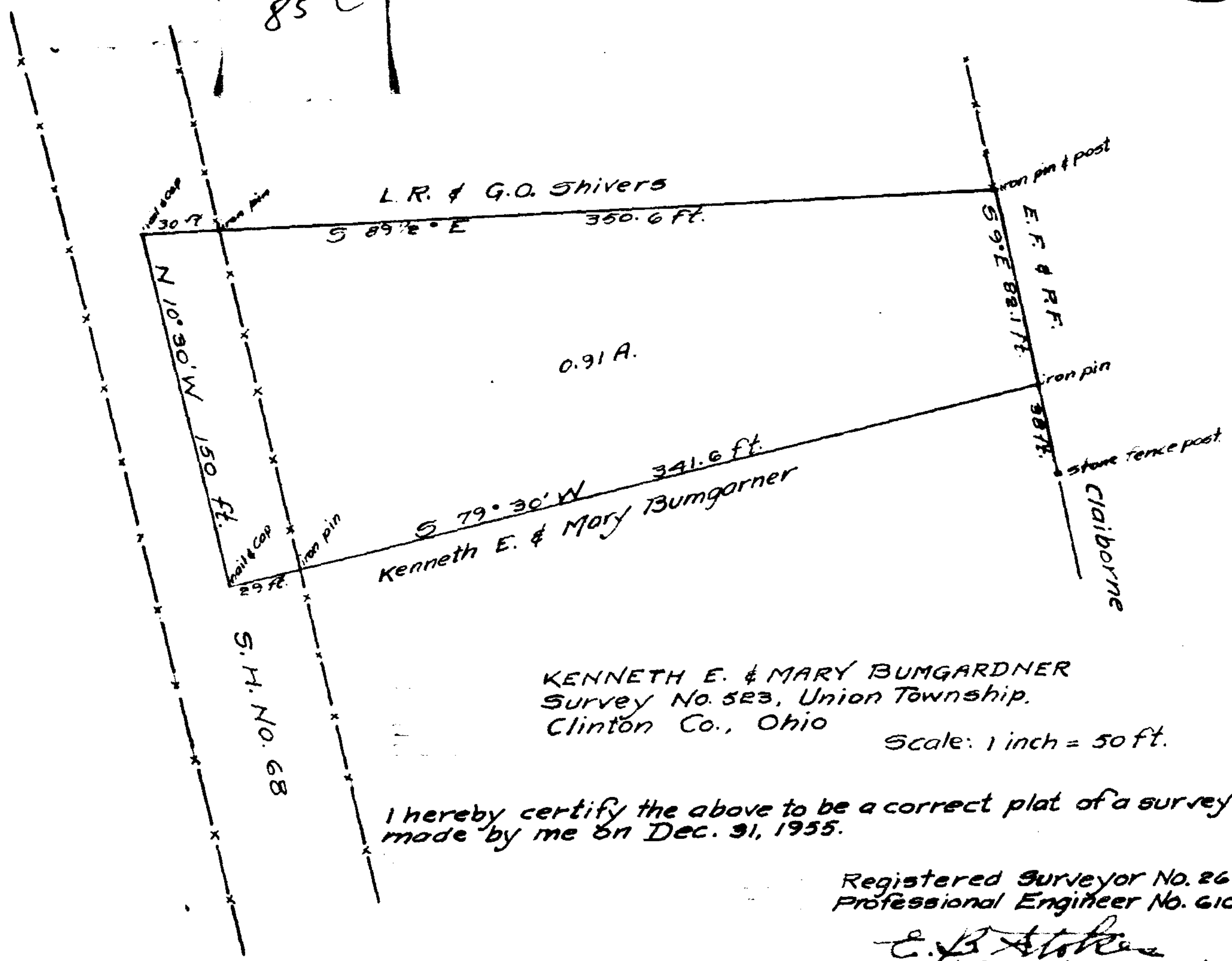


176

85 C



KENNETH E. & MARY BUMGARDNER
 Survey No. 523, Union Township,
 Clinton Co., Ohio

Scale: 1 inch = 50 ft.

I hereby certify the above to be a correct plat of a survey made by me on Dec. 31, 1955.

Registered Surveyor No. 2628
 Professional Engineer No. 6107.

E. B. Stokes

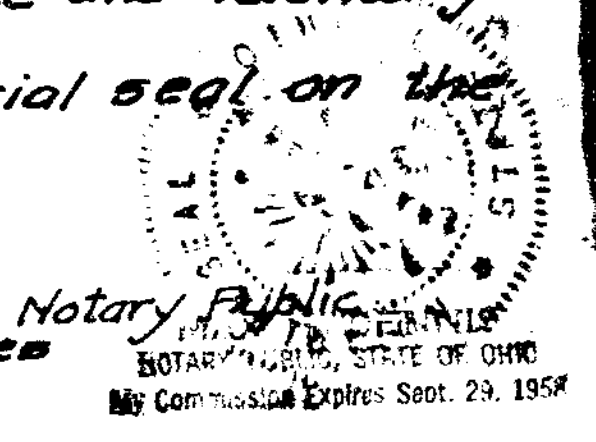
We, Kenneth E. Bumgardner and Mary Bumgardner hereby certify that we are the owners of the real estate shown in the above plat and that such subdivision of said real estate is for the purpose of immediate or future transfer of ownership.

Kenneth E. Bumgardner
Mary Bumgardner

State of Ohio
 County of Clinton: ss.

On this 20th day of January, 1956, before me a notary public in and for Clinton County, Ohio personally appeared Kenneth E. Bumgardner and Mary Bumgardner and acknowledged the signing of the above plat, and that such signing was their free and voluntary act and deed for the uses and purposes therein mentioned.
 In witness whereof I have hereunto set my hand and affixed my official seal on the day and date above written.

Walter Dennis
 My Commission expires




Received by the Commission for City Planning on the 24th day of January, 1956.

Robert L. Tucker
 Clerk.

Under authority provided by Acts of the General Assembly of the State of Ohio, this plat was given approval by the City of Wilmington as follows:
 Approved by the City Planning Commission at a meeting held ~~Jan 24~~ 2 1956.

Robert L. Tucker
 Chairman
Robert L. Tucker
 Secretary

10028



FILED
 AT 10 30 AM
 JAN 24 1956
Jean S. Richardson
 County Clerk, Ohio