

# Property Line Map Book

# Blanchester

April 2015

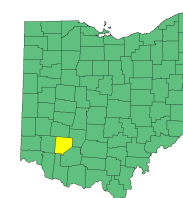
There are 30 maps in this series. Each sheet shows property lines, with property owners names and acres if the property is over .9 acres. Any property less than .9 acres shows just the Parcel ID Number

Each parcel number is to be preceded by the number "220" for Blanchester.

This Index map, the map series, and all of our surveys can be found online @

[www.clintoncountyohgis.org](http://www.clintoncountyohgis.org)

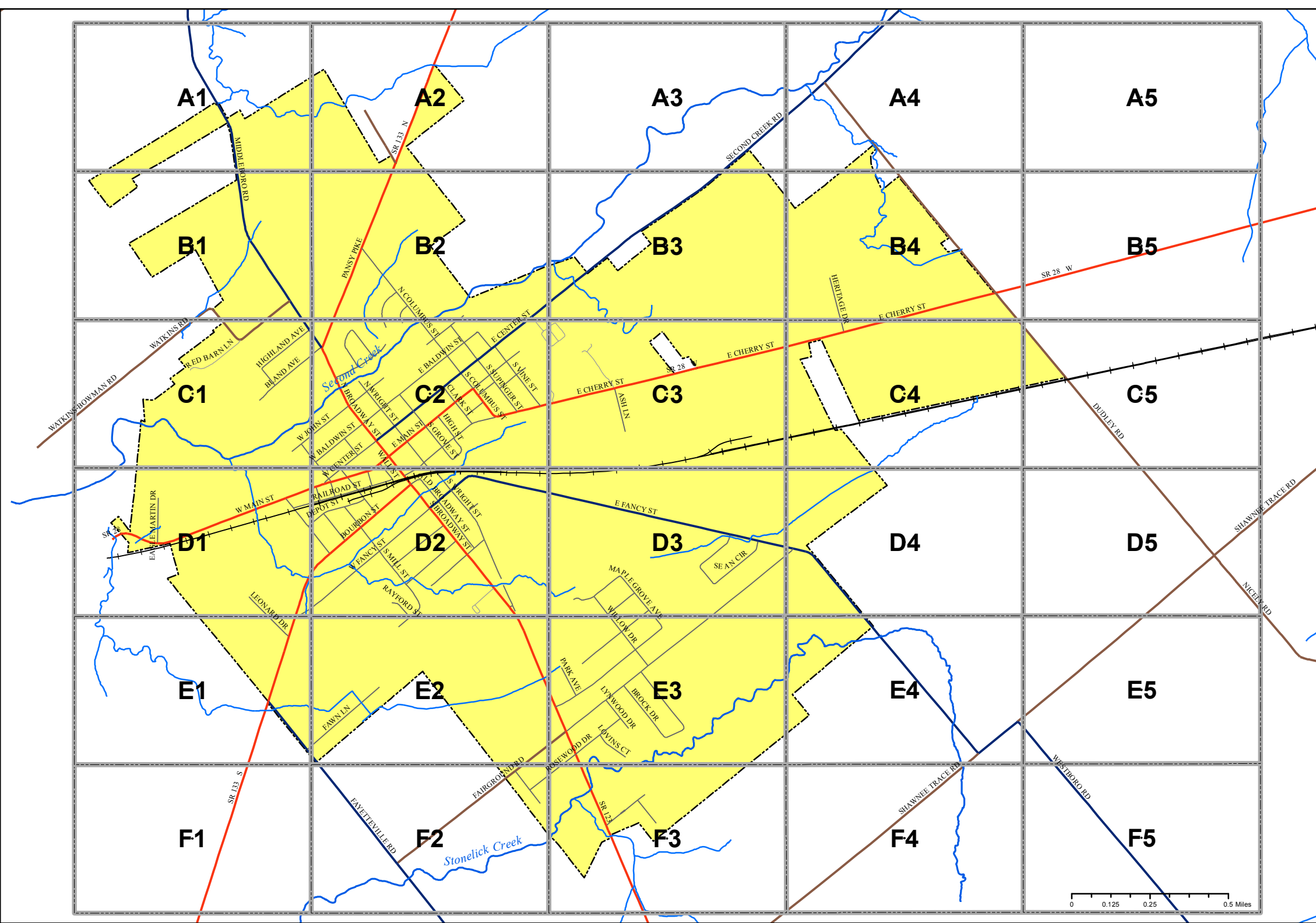
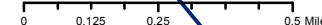
PDF files of each of these pages are online and are Geospatially enabled and contain the ability to selectively display layers of data, much like GIS Applications are capable of.



Last Updated:  
Date: 5/1/2015

Data shown on this map or any map in the series is not warranted for accuracy or merchantability and is to be used for reference only.

1 inch = 0.36 miles



Path: C:\A\Projects\2015\GIS\Parcel\GIS\Blanchester\2015INDEX.mxd