

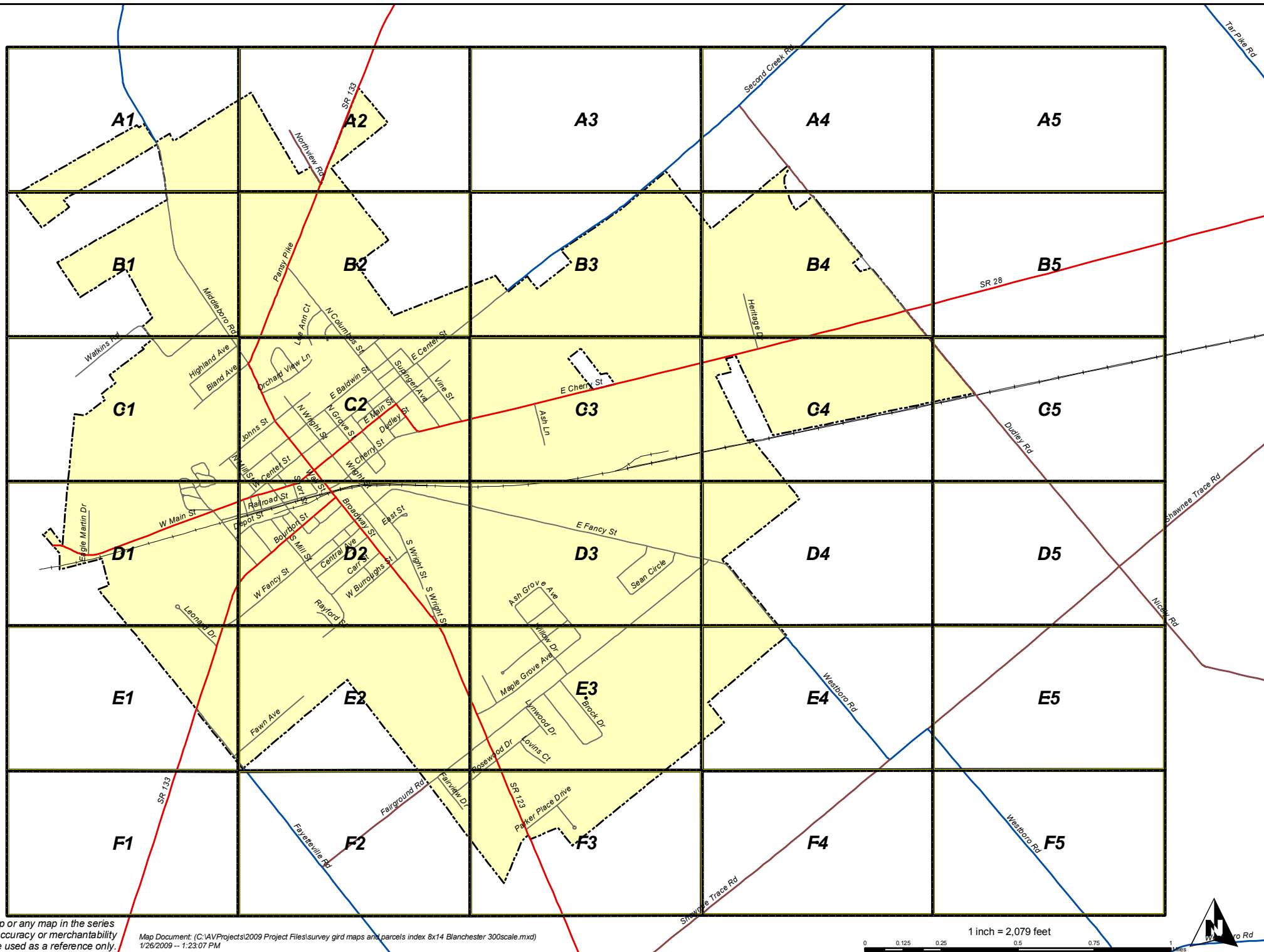
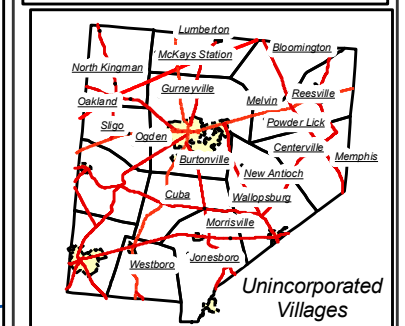
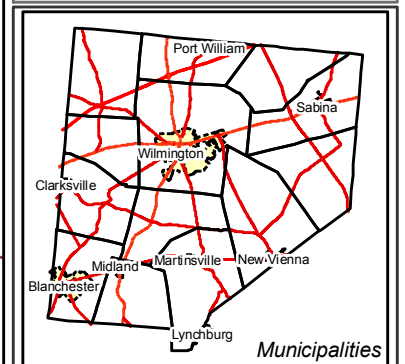
# Property Line Map Sheet Index Blanchester January 2009

There are 30 maps in this series. Each sheet shows property lines, with property owners names and acres if the property is over .9 acres. Any property less than .9 acres shows the Parcel ID Number.

This index sheet, the map series, and surveys can be found online.



[www.clintoncountyohgis.org](http://www.clintoncountyohgis.org)



Data shown this map or any map in the series is not warranted for accuracy or merchantability and is intended to be used as a reference only.

Map Document: (C:\AV\Projects\2009 Project Files\survey grid maps and parcels index 6x14 Blanchester 300scale.mxd)  
1/26/2009 -- 1:23:07 PM

