


Resolution

**IN THE MATTER
COMMISSIONERS PROCLAIM
GEOGRAPHIC INFORMATION SYSTEMS
WEEK IN CLINTON COUNTY**



**RESOLUTION #11-1247
BY: Haley and Curry**

Mr. Haley moved the adoption of the following Resolution:

WHEREAS, The Clinton County Commissioners recognize that the use, management and exchange of data from the Geographic Information Systems (GIS) and technology are essential for effective decision making, and

WHEREAS, The application of Geographic Information Systems can assist Clinton County residents, businesses and community leaders to better visualize and develop quality communities and that, it is important to encourage GIS awareness, education and training among citizens and to implement the use of GIS technology, and

WHEREAS, It is appropriate to acknowledge the importance of GIS and related technologies on a week set aside to highlight this important area of information technology, which has a growing impact on our lives,

NOW, THEREFORE, BE IT RESOLVED, That the Board of County Commissioners of Clinton County are proud to proclaim the third week of November as "GIS Week" in Clinton County, and do hereby urge all citizens to learn more about GIS during Geographic Information Week in Clinton County.

Mr. Curry seconded the Resolution and roll call resulted as follows:

Mr. Riley: YEA

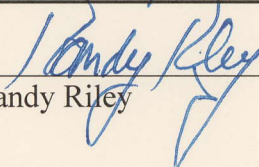
Mr. Haley: YEA

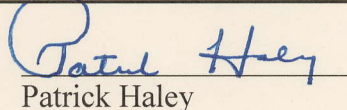
Mr. Curry: YEA


RESOLUTION #11-1247

ADOPTED

as of November 14, 2011


Randy Riley


Patrick Haley


Mike Curry