NATIONAL GEODETIC SURVEY CONTROL MONUMENTS

NAME	NSRS 2007 LATITUDE	LONGITUDE	ELLIPSOID HEIGHT	OHIO STATE PLANE COORDINATES NORTHING	EASTING	NAVD 88 ELEVATION
CW1	39°26'20.37666"N	83°51'05.26500"W	872.675	526961.0425	1586828.4569	980.582
RESIDUALS				ΔH = 0.071 SFT		Δ = −0.033 SFT
CLI026	39°24'44.90704"N	83°50'43.43636"W	958.987	517277.4890	1588396.8396	1066.927
RESIDUALS				ΔH = 0.055 SFT		Δ = +0.000 SFT
FAYETTE COUNTY CORS ARP OHFA	39°31'33.29105"N	83°28'31.21405"W	919.315	557249.7844	1693388.4176	1025.47
HIGHLAND COUNTY CORS ARP OHFA	39°12'00.73798"N	83°35'50.49428"W	1016.346	439022.7177	1657529	–

SITE BASE STATION "ROBERTS (15166)" LOCAL SITE SETTINGS

ROBERTS (15166)	39°24'39.15621"N	83°53'08.33260"W	913.025	516867.684	1577017.624	1021.379

GROUND SCALE FACTOR: 1.0001075656
GEOID MODEL: GEOID09 (CONUS)

LOCAL GROUND COORDINATES NORTHING	EASTING	NAVD 88 ELEVATION
516867.684	1577017.624	1021.379

UNITS ARE IN U.S. SURVEY FEET (SFT)

P.O.B. N 513,864.600' E 1,579,385.383'

BEARINGS ARE BASED UPON THE GRID AZIMUTH (AZ 350°48'00.2") BETWEEN NATIONAL GEODETIC SURVEY CONTROL MONUMENTS "CLI026" AND "CW1" AND DERIVED FROM GPS OBSERVATIONS TAKEN NOVEMBER 3, 2014.

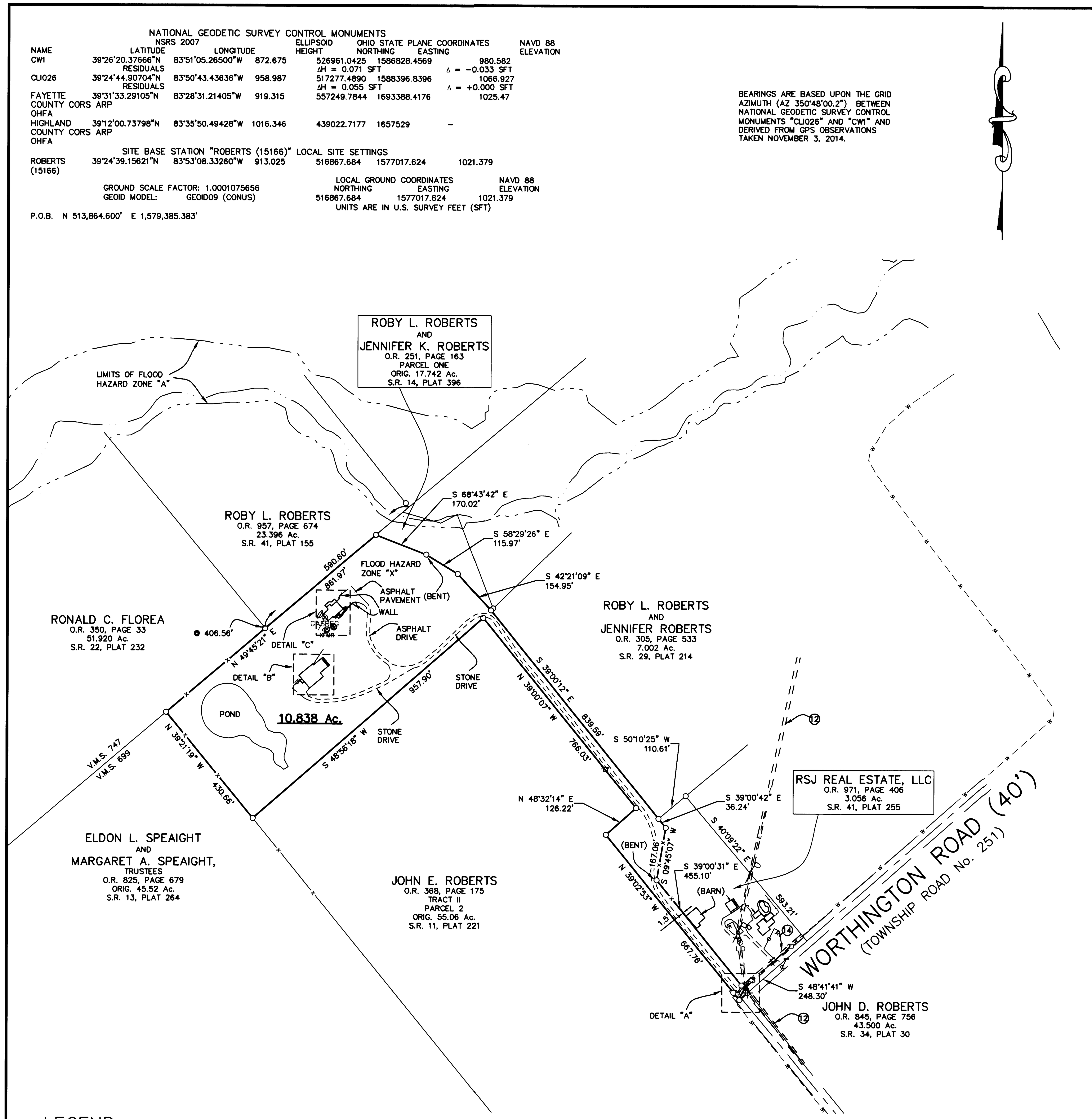

LEGAL DESCRIPTION AS FOUND IN TITLE COMMITMENT

SITUATED IN THE TOWNSHIP OF UNION, COUNTY OF CLINTON, STATE OF OHIO, BEING A PART OF V.M.S. NO. 699 AND BEING FURTHER BOUNDED AND DESCRIBED AS FOLLOWS:

BEGINNING AT A R. R. SPIKE (SET) IN THE CENTERLINE OF WORTHINGTON ROAD (TOWNSHIP ROAD NO. 251) OVER AN IRON PIN (FOUND) UNDER THE PAVEMENT, SAID R.R. SPIKE BEING THE SOUTHERLY MOST CORNER OF THE ORIGINAL 10.059 ACRES TRACT (NET 3.057 ACRES) AS CONVEYED TO DAVID E. HARBERT, ET AL (O.R. 077, PAGE 464) AND FOUND IN SURVEYOR'S RECORD 14, PLAT NO. 396 OF THE CLINTON COUNTY ENGINEER'S RECORD OF LAND SURVEYS;

THENCE WITH THE CENTERLINE OF WORTHINGTON ROAD (TOWNSHIP ROAD NO. 251) S 48 DEG. 41 MIN. 23 SEC. W, A DISTANCE OF 34.03 FEET TO A 5/8″ IRON PIN (FOUND) UNDER THE PAVEMENT, SAID IRON PIN BEING A CORNER TO THE ORGINAL 55.06 ACRES "TRACT III, EXHIBIT C" AS CONVEYED TO JOHN E. ROBERTS (O.R. 368, PAGE 175);

THENCE WITH ROBERTS' LINE FOR THE NEXT FOUR CALLS:

(1) N 39 DEG. 02 MIN. 05 SEC. W, PASSING A 5/8″ IRON PIN (SET) BY AN END POST AT 30.00 FEET, A TOTAL DISTANCE OF 667.82 FEET TO A 5/8″ IRON PIN (FOUND) BY A POST;

(2) N 48 DEG. 35 MIN. 59 SEC. E, A DISTANCE OF 125.93 FEET TO A 5/8″ IRON PIN (FOUND) BY A CORNER POST;

(3) N 38 DEG. 59 MIN. 49 SEC. W, A DISTANCE OF 766.00 FEET TO A 5/8″ IRON PIN (FOUND) BY A POST AT A CHERRY TREE (12 INCHES IN DIAMETER);

(4) S 48 DEG. 56 MIN. 37 SEC. W, A DISTANCE OF 957.96 FEET TO A 5/8″ IRON PIN (SET) BY A CORNER POST IN THE EASTERLY LINE OF THE ORIGINAL 45.52 ACRES TRACT AS CONVEYED TO ELDON L. SPEAIGHT, ET AL (O.R. 032, PAGE 773) AND FOUND IN SURVEYOR'S RECORD 13, PLAT NO. 264;

THENCE WITH SPEAIGHT'S LINE N 39 DEG. 19 MIN. 44 SEC. W, A DISTANCE OF 430.71 FEET TO A 5/8″ IRON PIN (FOUND) BY A CORNER POST IN THE SOUTHERLY LINE OF THE 51.920 ACRES TRACT AS CONVEYED TO RONALD C. FLOREA (O.R. 350, PAGE 33) AND FOUND IN SURVEYOR'S RECORD 22, PLAT NO. 232;

THENCE WITH FLOREA'S SOUTHERLY LINE N 49 DEG. 46 MIN. 00 SEC. E, PASSING FLOREA'S SOUTHEASTERLY CORNER AND CONTINUING WITH THE SOUTHERLY LINE OF AN ORIGINAL 110 ACRES TRACT AS CONVEYED TO RALPH L. ROBERTS, ET UX (D.B. 242, PAGE 532) AND SHOWN AS A 80.068 ACRES TRACT AS FOUND IN SURVEYOR'S RECORD 32, PLAT NO. 290), A DISTANCE OF 861.90 FEET TO A 5/8″ IRON PIN (SET) BY A POST;

THENCE WITH A NEW DIVISION LINE FOR THE NEXT THREE CALLS:

(1) S 68 DEG. 44 MIN. 15 SEC. E, A DISTANCE OF 170.00 FEET TO A 5/8″ IRON PIN (SET);

(2) S 58 DEG. 25 MIN. 37 SEC. E, A DISTANCE OF 115.83 FEET TO A 5/8″ IRON PIN (SET);

(3) S 42 DEG. 23 MIN. 28 SEC. E, A DISTANCE OF 155.00 FEET TO A 5/8″ IRON PIN (FOUND), SAID IRON PIN BEING THE WESTERLY MOST CORNER OF THE 7.002 ACRES TRACT AS CONVEYED TO ROBY L. ROBERTS, ET UX (O.R. 305, PAGE 533) AND FOUND IN SURVEYOR'S RECORD 29, PLAT NO. 214;

THENCE WITH ROBERTS' SOUTHWESTERLY LINE S 39 DEG. 00 MIN. 42 SEC. E, PASSING ROBERTS' SOUTHERLY MOST CORNER AND CONTINUING WITH THE LINE OF THE ORIGINAL 10.059 ACRES TRACT (NET 3.057 ACRES) AS CONVEYED TO DAVID E. HARBERT, ET AL (O.R. 077, PAGE 464) AND FOUND IN SURVEYOR'S RECORD 14, PLAT NO. 396, A DISTANCE OF 875.78 FEET TO A 5/8″ IRON PIN (FOUND);

THENCE WITH HARBERT'S LINE S 09 DEG. 45 MIN. 07 SEC. W, A DISTANCE OF 167.06 FEET TO A 5/8″ IRON PIN (FOUND, BENT);

THENCE ALSO WITH HARBERT'S LINE S 39 DEG. 00 MIN. 31 SEC. E, PASSING A 5/8″ IRON PIN (SET) AT 425.10 FEET, A TOTAL DISTANCE OF 455.10 FEET TO THE BEGINNING, CONTAINING 10.840 ACRES OF LAND.

SUBJECT TO ALL LEGAL EASEMENTS AND RIGHTS-OF-WAY OF RECORD.

BEARINGS ARE BASED UPON THE GRID AZIMUTH (AZ. 55 DEG. 36 MIN. 32.7 SEC.) BETWEEN NATIONAL GEODETIC SURVEY AND CLINTON COUNTY GEODETIC MONUMENTS "CW2" AND "CLI021" AND DERIVED FROM GPS OBSERVATIONS TAKEN MARCH 7, 2006.

THE ABOVE DESCRIPTION CONTAINS 10.426 ACRES FROM THE ORIGINAL 17.742 ACRES "PARCEL ONE" AND CONTAINS ALL OF THE 0.414 ACRES "PARCEL TWO" AS CONVEYED TO ROBY L. ROBERTS AND JENNIFER K. ROBERTS AND RECORDED IN OFFICIAL RECORD 251, PAGE 163 OF THE CLINTON COUNTY RECORDER'S OFFICE.

LAND SURVEYED IN AUGUST 2006, UNDER THE DIRECTION OF THOMAS E. PURTELL, REGISTERED PROFESSIONAL SURVEYOR NO. 6519, THE SURVEY PLAT OF WHICH IS ON FILE IN SURVEYOR'S RECORD VOLUME 36, PLAT NO. 135 AND IS REFERRED TO AS PROJECT NO. S06-301 ON FILE IN THE OFFICE OF MCCARTY ASSOCIATES, LLC, HILLSBORO, OHIO.

LEGAL DESCRIPTION BY NEW SURVEY

SITUATED IN THE TOWNSHIP OF UNION, COUNTY OF CLINTON, STATE OF OHIO, BEING A PART OF V.M.S. NO. 699, BEING THE SAME REAL ESTATE REFERRED TO AS A 10.840 ACRES TRACT AS CONVEYED TO NORMAN E. ALLEN AND BRENDA S. ALLEN AND RECORDED IN OFFICIAL RECORD VOLUME 671, PAGE 519 OF THE CLINTON COUNTY RECORDER'S OFFICE AND FOUND IN SURVEYORS' RECORD VOLUME 36, PLAT NO. 135, AND BEING FURTHER BOUNDED AND DESCRIBED AS FOLLOWS:

BEGINNING AT A RAILROAD SPIKE (FOUND) IN THE CENTERLINE EXTENSION OF WORTHINGTON ROAD (TOWNSHIP ROAD NO. 251) MARKING A SOUTHWESTERLY CORNER TO A 3.056 ACRES TRACT AS CONVEYED TO RSJ REAL ESTATE, LLC (O.R. 971, PAGE 406) AND FOUND IN SURVEYORS' RECORD VOLUME 41, PLAT NO. 255, AND HAVING OHIO STATE PLANE COORDINATES NORTHING 513,864.600 FEET, EASTING 1,579,385.383 FEET SOUTH ZONE AND BASED UPON NAD 83 (2011);

THENCE CENTERLINE EXTENSION OF WORTHINGTON ROAD S 48°38'45" W, A DISTANCE OF 33.94 FEET TO A 5/8″ IRON PIN (FOUND) MARKING A CORNER TO AN ORIGINAL 55.06 ACRES "TRACT II, PARCEL 2" AS CONVEYED TO JOHN E. ROBERTS (O.R. 368, PAGE 175) AND FOUND IN SURVEYORS' RECORD VOLUME 11, PLAT NO. 221;

THENCE WITH THE LINES OF ROBERTS' ORIGINAL 55.06 ACRES "TRACT II, PARCEL 2" FOR THE NEXT FOUR CALLS:

1) N 39°02'53" W PASSING A 5/8″ IRON PIN (FOUND,BENT) AT 29.97 FEET, A TOTAL DISTANCE OF 667.76 FEET TO A 5/8″ IRON PIN (FOUND);
2) N 48°32'14" E, A DISTANCE OF 126.22 FEET TO A 5/8″ IRON PIN (FOUND);
3) N 39°00'07" W, A DISTANCE OF 766.03 FEET TO A 5/8″ IRON PIN (FOUND);
4) S 48°56'18" W, A DISTANCE OF 957.90 FEET TO A 5/8″ IRON PIN (FOUND) IN THE NORTHEASTERLY LINE OF AN ORIGINAL 45.52 ACRES TRACT AS CONVEYED TO ELDON L. SPEAIGHT AND MARGARET A. SPEAIGHT, TRUSTEES (O.R. 825, PAGE 679) AND FOUND IN SURVEYORS' RECORD VOLUME 13, PLAT NO. 264;

THENCE WITH THE NORTHEASTERLY LINE OF SPEAIGHT'S ORIGINAL 45.52 ACRES TRACT N 39°21'19" W, A DISTANCE OF 430.66 FEET TO A 5/8″ IRON PIN (FOUND) IN THE SOUTHEASTERLY LINE OF A 51.920 ACRES TRACT AS CONVEYED TO RONALD C. FLOREA (O.R. 350, PAGE 33) AND FOUND IN SURVEYORS' RECORD VOLUME 22, PLAT NO. 232;

THENCE WITH THE SOUTHEASTERLY LINE OF FLOREA'S 51.920 ACRES TRACT N 49°45'21" E PASSING A 5/8″ IRON PIN (FOUND) AT 406.56 FEET MARKING A SOUTHERLY CORNER TO AND CONTINUING WITH THE SOUTHEASTERLY LINE OF A 23.396 ACRES TRACT AS CONVEYED TO ROBY L. ROBERTS (O.R. 957, PAGE 674) AND FOUND IN SURVEYORS' RECORD VOLUME 41, PLAT NO. 155, A TOTAL DISTANCE OF 861.97 FEET TO A 5/8″ IRON PIN (FOUND) MARKING A WESTERLY CORNER OF AN ORIGINAL 17.742 "PARCEL ONE" AS CONVEYED TO ROBY L. ROBERTS AND JENNIFER K. ROBERTS (O.R. 251, PAGE 163) AND FOUND IN SURVEYORS' RECORD VOLUME 14, PLAT NO. 396;

THENCE WITH THE SOUTHWESTERLY LINE OF ROBERTS' ORIGINAL 17.742 "PARCEL ONE" FOR THE NEXT THREE CALLS:

1) S 68°43'42" E, A DISTANCE OF 170.02 FEET TO A 5/8″ IRON PIN (FOUND,BENT);
2) S 58°29'26" E, A DISTANCE OF 115.97 FEET TO A 5/8″ IRON PIN (FOUND);
3) S 42°21'09" E, A DISTANCE OF 154.95 FEET TO A 5/8″ IRON PIN (FOUND) MARKING A WESTERLY CORNER OF A 7.002 ACRES TRACT AS CONVEYED TO ROBY L. ROBERTS AND JENNIFER K. ROBERTS (O.R. 305, PAGE 533) AND FOUND IN SURVEYORS' RECORD VOLUME 29, PLAT NO. 214;

THENCE WITH THE SOUTHWESTERLY LINE OF ROBERTS' 7.002 ACRES TRACT S 39°00'12" E, A DISTANCE OF 839.59 FEET TO A 5/8″ IRON PIN (FOUND) MARKING A NORTHWESTERLY CORNER OF THE AFOREMENTIONED 3.056 ACRES TRACT AS CONVEYED TO RSJ REAL ESTATE, LLC (O.R. 971, PAGE 406) AND FOUND IN SURVEYORS' RECORD VOLUME 41, PLAT NO. 255;

THENCE WITH THE SOUTHWESTERLY LINES OF THE AFORESAID 3.056 ACRES TRACT FOR THE NEXT THREE CALLS:

1) S 39°00'42" E, A DISTANCE OF 36.24 FEET TO A 5/8″ IRON PIN (FOUND);
2) S 09°45'07" W, A DISTANCE OF 167.06 FEET TO A 5/8″ IRON PIN (FOUND,BENT);
3) S 39°00'31" E PASSING A 5/8″ IRON PIN (FOUND) AT 425.19 FEET, A TOTAL DISTANCE OF 455.10 FEET TO THE BEGINNING, CONTAINING 10.838 ACRES OF LAND.

SUBJECT TO ALL LEGAL EASEMENTS AND RIGHTS-OF-WAY OF RECORD.

BEARINGS ARE BASED UPON THE GRID AZIMUTH (AZ 350 48' 00.2″) BETWEEN NATIONAL GEODETIC SURVEY AND CLINTON COUNTY GEODETIC SURVEY MONUMENT "CLI026" AND "CW1" AND DERIVED FROM GPS OBSERVATIONS TAKEN NOVEMBER 3, 2014, UTILIZING THE TRIMBLE ODOT CORS VRS (VIRTUAL REFERENCE SYSTEM).

LAND SURVEYED IN MARCH 2018, UNDER THE DIRECTION OF JASON C. MCCONNAUGHEY, REGISTERED PROFESSIONAL SURVEYOR NO. 8509, THE SURVEY PLAT OF WHICH IS REFERRED TO AS PROJECT NO. S18-127 ON FILE IN THE OFFICE OF MCCARTY ASSOCIATES, LLC, HILLSBORO, OHIO, AND FOUND IN SURVEYOR'S RECORD VOLUME _____, PLAT NO. _____ OF THE CLINTON COUNTY ENGINEER'S RECORD OF LAND SURVEYS.

ALL IRON PINS (SET) ARE 5/8″ DIAMETER WITH 1-1/4″ DIAMETER PLASTIC CAPS STAMPED "MCCARTY ASSOCIATES".

VOLUME 42 PLAT NO. 90
CLINTON COUNTY ENGINEER'S
RECORD OF LAND SURVEYS 3-26-18
DATE MAY 8, 2017
SCALE 1"=200'
DEED REFERENCE
OFFICIAL RECORD 671 PAGE 519
TOWNSHIP UNION
MILITARY SURVEY NUMBER 699

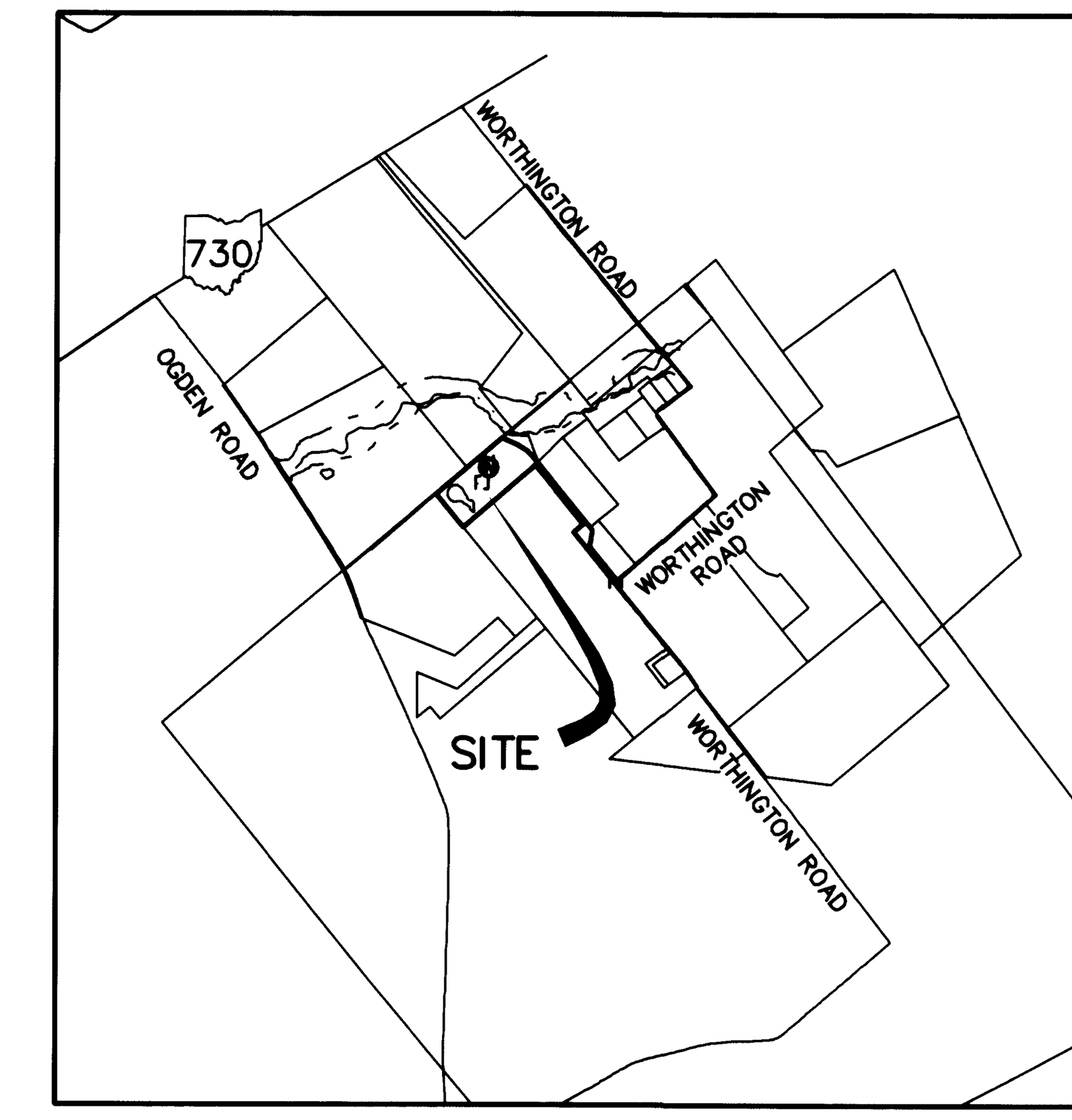

VICINITY MAP

0 2000' 4000'

NOTES

THE ABOVE LISTED DEED REFERENCES WERE USED AS A BASIS FOR CARRYING OUT THE WORK.

NO EVIDENCE OF OCCUPATION EXISTS ALONG PROPERTY LINES INDICATED BY SOLID LINES.

ALL MONUMENTS FOUND OR SET ARE IN GOOD CONDITION UNLESS OTHERWISE INDICATED.

THE SIZE AND/OR LOCATION OF UNDERGROUND UTILITIES WAS PROVIDED BY THE UTILITY COMPANIES AND OBSERVED EVIDENCE AND IS NOT WARRANTED CORRECT OR COMPLETE BY THE SURVEYOR.

BASED UPON SCALED MAP LOCATION AND GRAPHIC PLOTTING ONLY, THIS PROPERTY LIES OUTSIDE FLOOD HAZARD "ZONE A," AND IN ZONE "X" ACCORDING TO THE FLOOD INSURANCE RATE MAP, COMMUNITY PANEL NO. 39027C0125D, DATED MAY 3, 2010.

ENCROACHMENTS

NONE

EASEMENTS AND OTHER ITEMS LISTED IN TITLE COMMITMENT

ISSUED BY FIDELITY NATIONAL TITLE INSURANCE COMPANY,
ORDER No. 6813069, DATED 2/12/18, AT 6:59 A.M. SCHEDULE B, SECTION 2,

12	DAYTON POWER AND LIGHT COMPANY EASEMENT	D.B. 123, PAGE 207	DOES NOT AFFECTS SUBJECT PROPERTY (WIDTH OF EASEMENT NOT DOCUMENTED)
13	UNITED STATES OF AMERICA EASEMENT	D.B. 173, PAGE 584	DOES NOT AFFECT SUBJECT PROPERTY
14	CLINTON COUNTY RURAL WATER Co. 12' EASEMENT	O.R. 40, PAGE 637	DOES NOT AFFECTS SUBJECT PROPERTY
15	CLINTON COUNTY RURAL WATER Co. 12' EASEMENT	O.R. 42, PAGE 131	AFFECTS SUBJECT PROPERTY AS SHOWN ON PLAT

ZONING

RURAL RESIDENTIAL DISTRICT (R-R)

MINIMUM LOT AREA

LOT SERVED WITH CENTRALIZED OR PUBLIC SANITARY SEWER AND PUBLIC WATER:	15,000 SQ. FT.
LOT SERVED WITH PUBLIC WATER ONLY:	1 Ac.
LOT SERVED WITH ON-SITE WATER AND SEWER (SEPTIC TANK)	1.5 Ac.

MINIMUM LOT WIDTH

LOT SERVED WITH CENTRALIZED OR PUBLIC SANITARY SEWER AND PUBLIC WATER:	70 FT.
LOT SERVED WITH PUBLIC WATER ONLY:	150 FT.
LOT SERVED WITH ON-SITE WATER AND SEWER (SEPTIC TANK)	150 FT.

MINIMUM YARD SETBACK AND BUILDING HEIGHT
FRONT YARD SETBACK (FROM ℄/FROM R/W) =105/70 Ft.
SIDE YARD SETBACK (PROPERTY LINE/PRIMARY STRUCTURE/ACCESSORY STRUCTURE) =30/10 Ft.
REAR YARD SETBACK (PROPERTY LINE/PRIMARY STRUCTURE/ACCESSORY STRUCTURE) =30/10 Ft.
MAXIMUM BUILDING HEIGHT = 50 FT.

MAXIMUM STRUCTURE OR IMPERVIOUS SURFACE COVERAGE OF THE LOT AS A PERCENTAGE OF THE LOT AREA = 50%

MINIMUM BUILDING AREA = 864 Sq. Ft. OF HABITABLE FLOOR AREA FOR SINGLE DWELLING UNIT

LEGEND

- 5/8" IRON PIN (FOUND)
- RAILROAD SPIKE (FOUND)
- LP TANK
- SATELLITE DISH
- UTILITY POLE
- XFMR ELECTRIC TRANSFORMER
- TELEPHONE CLOSURE
- UGT UNDERGROUND TANK
- GASREG GAS REGULATOR
- WELL
- —G— GAS LINE
- —E— OVERHEAD ELECTRIC
- —UE— UNDERGROUND ELECTRIC
- —X— WOVEN WIRE FENCE GENERALLY ON OR NEAR LINE UNLESS OTHERWISE SHOWN.

0' 100' 200' 400' 600'

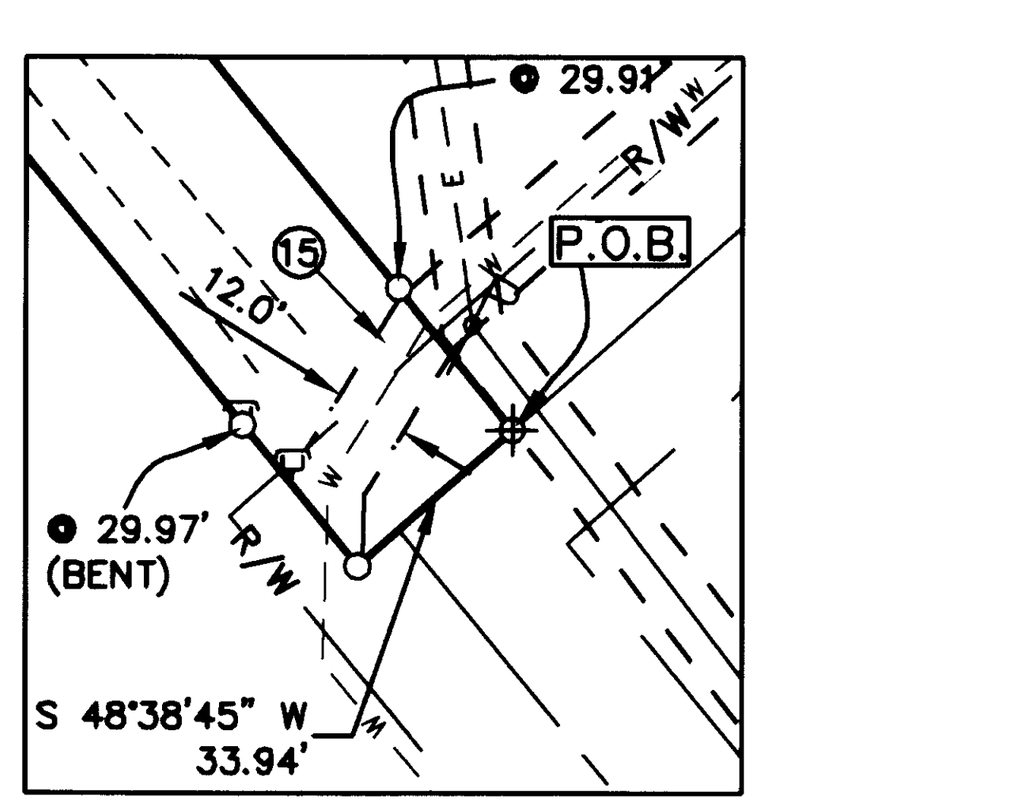

DETAIL "A"
SCALE: 1"=50'

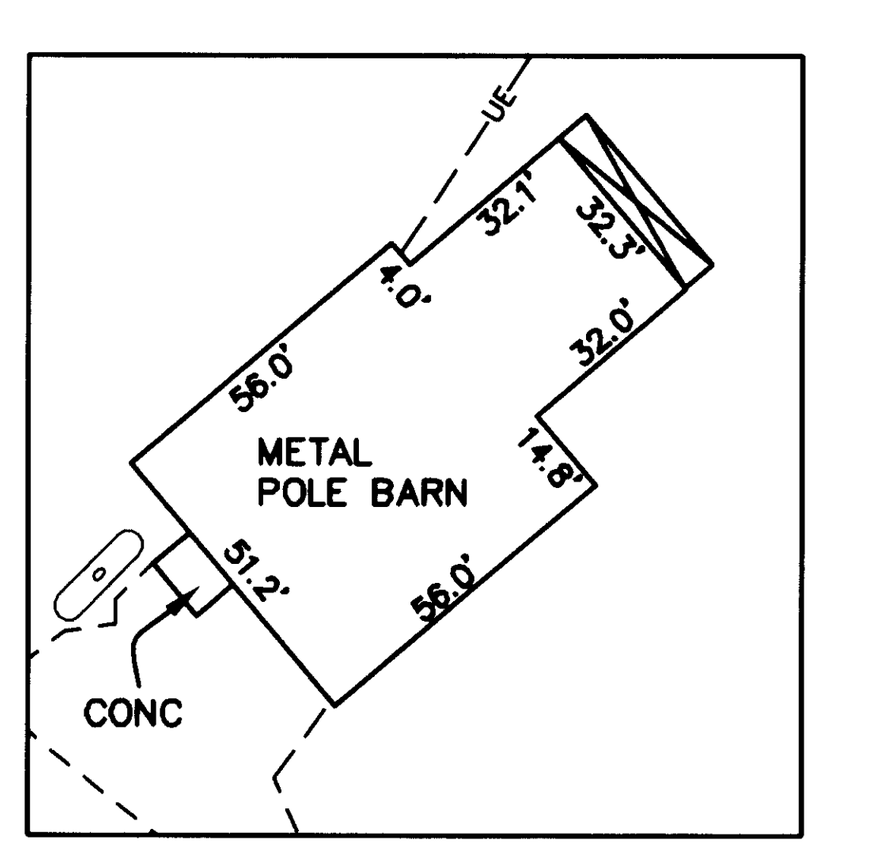

DETAIL "B"
SCALE: 1"=50'

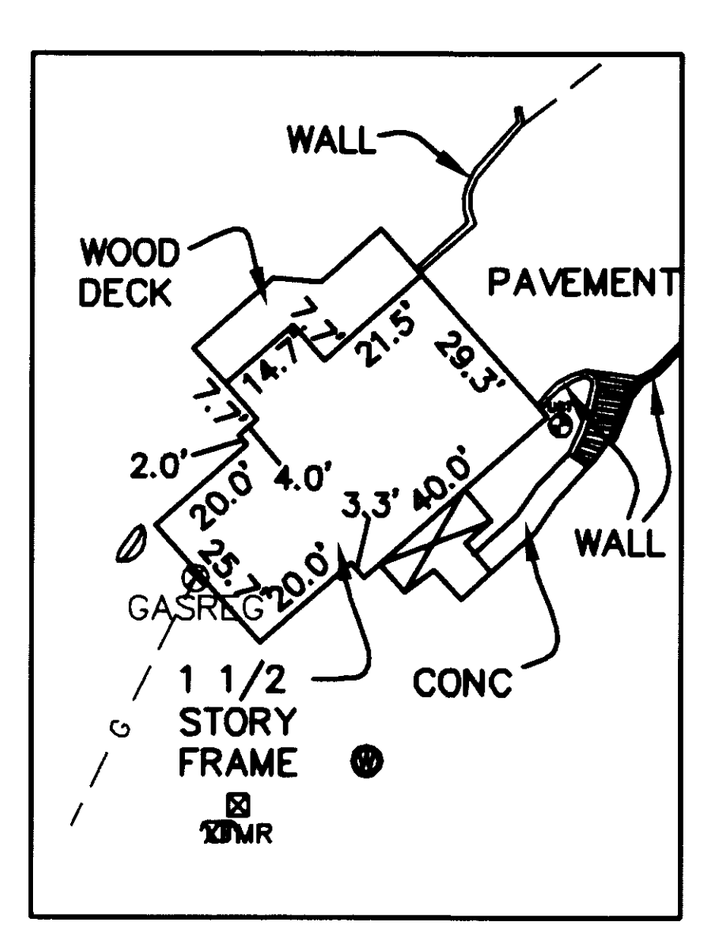

DETAIL "C"
SCALE: 1"=50'

UTILITIES

WATER	WESTERN WATER COMPANY 1775 ST. RT. 28 GOSHEN, OHIO 45122 (513) 722-1682
ELECTRICITY	DAYTON POWER AND LIGHT CO. 1900 DRYDEN ROAD DAYTON, OHIO 45439 (937) 331-4860
TELEPHONE	FRONTIER COMMUNICATIONS 19 E CENTRAL AVENUE DELAWARE, OH 43015 (740) 369-1347
CABLE	TIME WARNER CABLE 848 S. HIGH STREET HILLSBORO, OHIO 45133 (800) 442-2253
NATURAL GAS	VECTREN CORPORATE HEADQUARTERS P.O. BOX 209 EVANSVILLE, IN 47702 (812) 491-4000 (800) 227-1376

ADDRESS: 1288 WORTHINGTON ROAD
WILMINGTON, OHIO 45177

SURVEYOR'S CERTIFICATION

TO RSJ REAL ESTATE, LLC & FIDELITY NATIONAL TITLE INSURANCE COMPANY:

THIS IS TO CERTIFY THAT THIS MAP OR PLAT AND THE SURVEY ON WHICH IT IS BASED WERE MADE IN ACCORDANCE WITH THE "MINIMUM STANDARD DETAIL REQUIREMENTS FOR ALTA/NSPS LAND TITLE SURVEYS," (EFFECTIVE 23, 2016) JOINTLY ESTABLISHED AND ADOPTED BY THE ALTA AND NSPS, AND INCLUDES ITEMS 1, 2, 3, 4, 7(a), 8, 9, 13, 17 AND 20 OF TABLE A THEREOF. THE FIELD WORK WAS COMPLETED ON MARCH 2, 2018.

Jason C. McConnaughey 3-15-18
JASON C. McCONNAUGHEY, P.S. 8509 DATE

STATE OF OHIO
JASON C. McCONNAUGHEY
8509
REGISTERED PROFESSIONAL SURVEYOR

APPROVED FOR MATHEMATICAL ACCURACY
Clinton County Engineer
Per: Uhall
Date: 3-26-18

DEED REFERENCE
NORMAN E. ALLEN
AND
BRENDA S. ALLEN
O.R. 671, PAGE 519
10.840 Ac.
S.R. 36, PLAT 135
P.N. 270130801000000

ALTA/NSPS LAND TITLE SURVEY FOR
RSJ REAL ESTATE, LLC
UNION TOWNSHIP
CLINTON COUNTY, OHIO
V.M.S. No. 699

MCCARTY ASSOCIATES, LLC
ARCHITECTS—ENGINEERS—SURVEYORS
213 N. HIGH ST., HILLSBORO, OHIO 45133 PH. 937-393-9971 FAX 937-393-2480
1515 ST. RT. 28 SUITE E, LOVELAND, OHIO 45140 PH. 513-722-0300 FAX 513-722-0500
304 E. MARKET ST., WASHINGTON C.H., OHIO 43160 PH. 740-335-3816 FAX 740-335-5828
www.mccartyassociates.com

REV. 3/15/18

DATE	SCALE	PROJECT NO.
MARCH 8, 2018	1" = 200'	S18-127

18127 ALTA Survey

L:\Current Projects\2018\18-127 RSJ Real Estate-Worthington Rd\CAD\AutoCAD Project\dwg\18127 SurveyPlat.dwg, 3/15/2018 3:21:06 PM, HP DesignJet 750C (D_A1) Color.pc3