

PLAT OF SURVEY FOR
HARRY J. AND KATHLEEN V RUEGER

VOLUME 36 PLAT NO. 299
 CLINTON COUNTY ENGINEER'S
 RECORD OF LAND SURVEY'S 8-8-07

SITUATED IN
 MS. NOS. 2189 & 2372
 ADAMS TOWNSHIP
 CLINTON COUNTY, OHIO

LEGEND

STANDARD SYMBOLS THAT MAY
 APPEAR ON THIS DRAWING:

- IP FOUND-1/2"
- IP SET - 5/8"
- IP FOUND-5/8"
- PK OR MAG NAIL FOUND
- ⊙ IRON PIPE FOUND
- ✱ FENCE LINE
- MAC-NAIL SET

CLARKSVILLE ROAD (VARIES)

MATIN D. & JESSICA R. MCVEY-COX
 OR 576, PAGE 25
 1.716 ACRES
 SR 26, PLAT 275

DENNIS W. AND CAROLYN J. FABEL
 OR 513, PAGE 502
 2.223 ACRES
 SR 26, PLAT 275

MATTHEW TAD & KAREN LOUISE SCOTT
 OR 136, PAGE 673
 5.356 ACRES

TIMOTHY R. & AMY N. HOUSEMAN
 OR 385, PAGE 779
 1.397 ACRES
 SR 26, PLAT 275

REMAINDER
 2.157 ACRES


PAUL F. DEARING
 OR 555, PAGE 791
 1.769 ACRES

APPROVED FOR MATHEMATICAL ACURACY
 Clinton County Engineer
 Per: *[Signature]*
 Date: 8/08/07

NOTES:
 ALL BEARINGS ARE ASSUMED AND ARE
 USED FOR MAGNETIC PURPOSES ONLY.

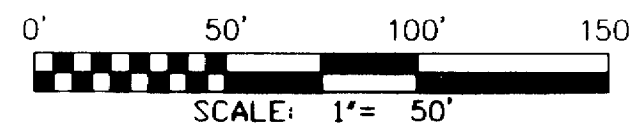
DEED RECORDS AS SHOWN ON PLAT ARE
 SOURCE DOCUMENT.
 OCCUPATION IN GENERAL FITS SURVEY.
 ALL MONUMENTS IN GOOD CONDITION.
 ALL REFERENCE PINS ARE SET AT 30.00'
 UNLESS OTHERWISE NOTED.

DEED REFERENCE
 HARRY J. AND KATHLEEN RUEGER
 OR 104, PAGE 307
 REMAINDER OF ORIGINAL
 10.012 ACRE TRACT
 AND 0.113 ACRE TRACT



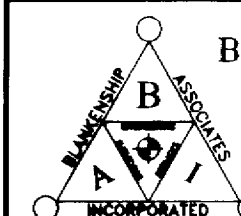
I HEREBY CERTIFY THIS TO BE A CORRECT PLAT OF A
 SURVEY MADE UNDER MY DIRECTION IN JUNE, 2007.

M. ERNIE BLANKENSHIP, PS 8206



PLAT OF SURVEY

HARRY J. AND KATHLEEN RUEGER
 189 PYLE ROAD
 WILMINGTON, OHIO 45177



BLANKENSHIP & ASSOCIATES, INC.
 CIVIL ENGINEERS ~ LAND SURVEYORS
 115 W. MAIN STREET
 WILMINGTON, OHIO 45177
 TELEPHONE: (937) 382-0704
 FACSIMILE: (937) 382-0704

DATE: JULY, 2007
 JOB NO. 07-13965
 SCALE: 1" = 50'
 FILENAME:
 BOUNDARY SURVEY.DWG