
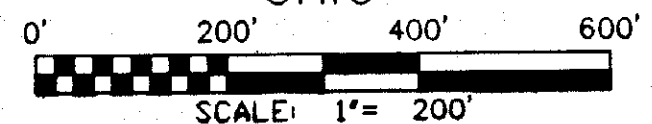


PLAT OF SURVEY FOR COUNTRYTYME LEBANON, LTD.

VOLUME 34 PLAT NO. 204
CLINTON COUNTY ENGINEER'S
RECORD OF LAND SURVEY'S 9-16-04

SITUATED IN
MILITARY SURVEY NUMBER 1632
VERNON TOWNSHIP
CLINTON COUNTY
OHIO



DEED REFERENCE
FIFTH THIRD BANK, TRUSTEE
OR 17, PAGE 312
133.26 AC.

P.O.B.

31080.0 SQ. FT.
0.713 ACRES

STOLLE PROPERTIES, INC.
O.R. 367, PG. 549
S.R. 21, PL. 135
87.29 AC.

TOTAL AREA
134.644 ACRES

STATE ROUTE 133 (60' R/W)

N 33°15'00" W 2498.61'

JASON BAKER
D.B. 258, PG. 48
16.76 AC.

JACK KASEE
O.R. 488, PG. 238
S.R. 12, PL. 517
6.94 AC.

JOSEPH & KAREN BELL
O.R. 43, PG. 144
S.R. 12, PL. 517
8.00 AC.

FRANCIS & ANDRE HARPEN
O.R. 172, PG. 144
S.R. 12, PL. 157
8.00 AC.

JEFFREY & CINDY CREIGMILE
O.R. 337, PG. 212
S.R. 21, PL. 120
13.37 AC.

(A) DWAIN & MARLA FISHER
O.R. 447, PG. 790
S.R. 12, PL. 585
4.17 AC.

(B) THOMAS & SANDRA AUBREY
O.R. 147, PG. 473
S.R. 13, PL. 73
4.17 AC.

(C) ARTHUR MURPHY
O.R. 461, PG. 838
S.R. 25, PL. 252
1.96 AC.

(D) BETTY STURGILL
O.R. 355, PG. 852
S.R. 13, PL. 11
1.34 AC.

(E) BETTY STURGILL
O.R. 412, PG. 457
S.R. 13, PL. 11
2.33 AC.

(F) HARRY FERGUSON
O.R. 350, PG. 711
S.R. 13, PL. 11
2.33 AC.

(G) WILFRED BRITTON
O.R. 69, PG. 833
S.R. 12, PL. 374
2.33 AC.

(H) STEVEN & JOAN HOLBROOK
O.R. 524, PG. 242
S.R. 12, PG. 374
2.34 AC.

(I) RONALD & DEBRA NEWTON
O.R. 219, PG. 82
S.R. 12, PL. 374
2.33 AC.

(J) RONNIE LEE ELAM
O.R. 261, PG. 82
S.R. 17, PL. 45
3.05 AC.

(K) BUFORD JUMP
D.B. 277, PG. 472
S.R. 17, PL. 45
2.60 AC.

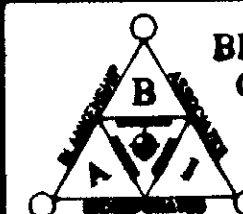
(L) DAVID & KATHY BURRIS
D.B. 278, PG. 651
S.R. 13, PL. 155
3.00 AC.

(M) DEBBIE & MARK EDWARDS
O.R. 320, PG. 386
S.R. 17, PL. 37
1.83 AC.

- LEGEND**
STANDARD SYMBOLS THAT MAY
APPEAR ON THIS PLAT
- IRON 3 BAR
 - IP FOUND-1/2"
 - IP SET - 5/8"
 - IP FOUND-5/8"
 - ⊙ IRON PIPE FOUND-1"
 - ⊙ MAG NAIL SET
 - ⊙ PK OR MAG NAIL FOUND
 - ⊙ RR SPIKE FOUND
 - ✱ FENCE LINE

PLAT OF SURVEY

COUNTRYTYME LEBANON, LTD.
STATE ROUTE 133
CLARKSVILLE, OHIO 45113



BLANKENSHIP & ASSOCIATES, INC.
CIVIL ENGINEERS ~ LAND SURVEYORS
116 W. MAIN STREET
WILMINGTON, OHIO 45177
TELEPHONE: (937) 382-0704
FACSIMILE: (937) 382-0704

DATE: AUGUST, 2004
JOB NO. 04-8065
SCALE: 1" = 200'
FILENAME: CTYME/SR133

NOTES:
BASIS OF BEARINGS N 33°15'00" W FROM
S.R. 21, PL. 135.
DEED RECORDS AS SHOWN ON PLAT ARE
SOURCE DOCUMENT.
OCCUPATION IN GENERAL FITS SURVEY.
ALL MONUMENTS IN GOOD CONDITION.
ALL REFERENCE PINS ARE SET AT 20.00'
UNLESS OTHERWISE NOTED.


APPROVED FOR
MATHEMATICAL ACCURACY
CLINTON COUNTY ENGINEER

Per [Signature]

NOT SUBJECT TO HEALTH
DEPARTMENT APPROVAL
[Signature]
7-9-04

APPROVED
CLINTON COUNTY ZONING DEPT.

PER [Signature]
DATE: 8/16/04 ZONED A-1



I HEREBY CERTIFY THIS TO BE A CORRECT PLAT OF A
SURVEY MADE UNDER MY DIRECTION IN AUGUST, 2004.
[Signature]
M. ERNIE BLANKENSHIP, PS 8206