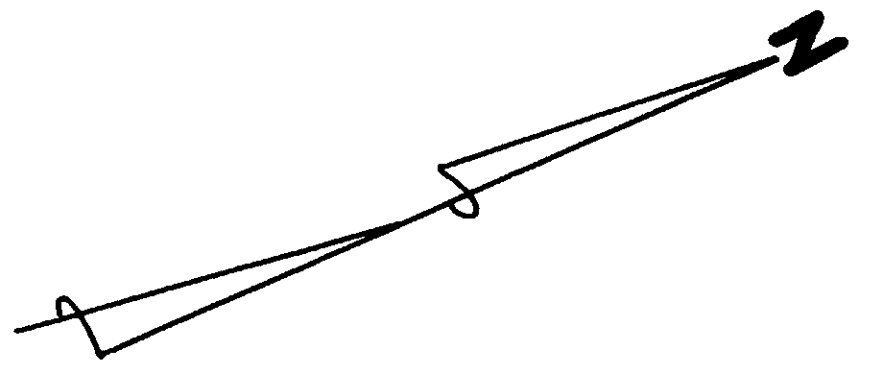
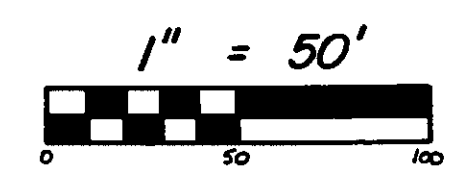


CLINTON COUNTY ENGINEERS  
 RECORD OF LAND DIVISION  
 VOLUME 31 PLAT NO. 15  
 DATE 5-31-00  
 SCALE 1" = 50'

DEED REFERENCES  
 OFFICIAL RECORD  
 VOLUME 35 PAGE 152 (KNICKERBOCKER)  
 VOLUME 260 PAGE 623 (R.L.R. INV.)  
 TOWNSHIP LIBERTY  
 MILITARY SURVEY NO. 1733



STEPHEN D. &  
 SANDRA CAMMACK PIDGEON  
 D.B. 271 PG. 559

STEPHEN &  
 SANDRA PIDGEON  
 D.B. 262 PG. 473  
 S.R. 15 PL. 87  
 23.287 AC.

JILL ANN  
 KNICKERBOCKER  
 O.R. 35 PG. 152  
 S.R. 16 PL. 212  
 (1.6792 AC.)

R.L.R.  
 INVESTMENTS, L.L.C.  
 O.R. 260 PG. 623  
 S.R. 16 PL. 212  
 (1.3711 AC.)

1.630 AC.

1.370 AC.

EASTERLY COR.  
 23.287 AC. TR.  
 S.R. 15 PL. 87

STATE OF OHIO  
 D.B. 242 PG. 232  
 (PARCEL NO. 466-WL.)

- NOTES:
- (1) ● DENOTES SET 5/8" x 30" IRON PIN WITH PLASTIC CAP STAMPED "CLINCO & SUTTON".
  - (2) ■ DENOTES FOUND 1/2" IRON PIN.
  - (3) ▲ DENOTES FOUND MONUMENT.
  - (4) BEARINGS WERE DERIVED FROM THE RIGHT-OF-WAY PLANS OF INTERSTATE ROUTE 71.

APPROVED FOR  
 MATHEMATICAL ACCURACY  
 CLINTON COUNTY ENGINEER

Per Roll

I HEREBY CERTIFY THIS TO BE A CORRECT PLAT OF A  
 SURVEY MADE UNDER MY DIRECTION IN MAY, 2000.

Richard D. Roll  
 REGISTERED SURVEYOR NO. 4957




MARIE KREUTZJANS  
 O.R. 75 PG. 896  
 4.550 AC.

O.R. 260 PG. 619  
 0.755 AC.

R.L.R. INVESTMENTS, L.L.C.  
 O.R. 260 PG. 621  
 S.R. 14 PL. 264  
 0.7036 AC.

SURVEY PLAT OF  
**JILL ANN KNICKERBOCKER LANDS &  
 R.L.R. INVESTMENTS, L.L.C. LANDS**  
 SITUATED IN  
 MILITARY SURVEY NO. 1733  
 LIBERTY TOWNSHIP  
 CLINTON COUNTY, OHIO



111 EAST SUGARTREE ST.  
 WILMINGTON, OH 45177

SCALE: 1" = 50'	DRAWN BY: MSH	CHECKED BY: RDR
DATE: 5-23-00	DRWG. C-8806	