

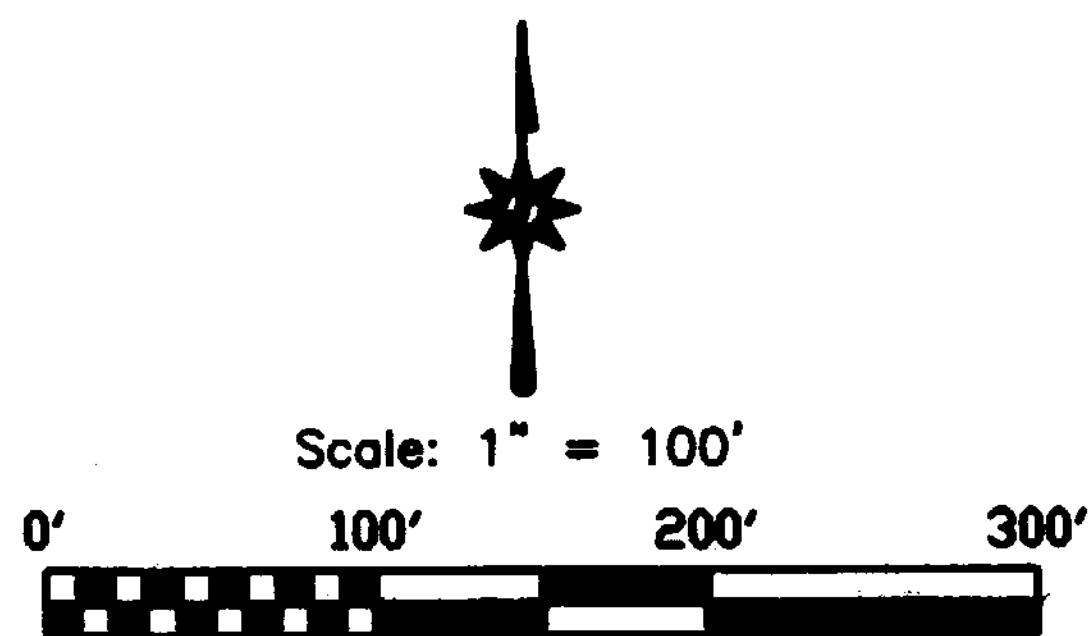
Survey of Record

Located in Virginia Military Survey 1554
 Chester Twp. and Union Twp., Clinton County, Ohio
 Containing 5.1817 Acres in Chester Twp.
 and 17.1138 Acres in Union Twp.

SURVEYORS RECORD

Book 30 Page 239

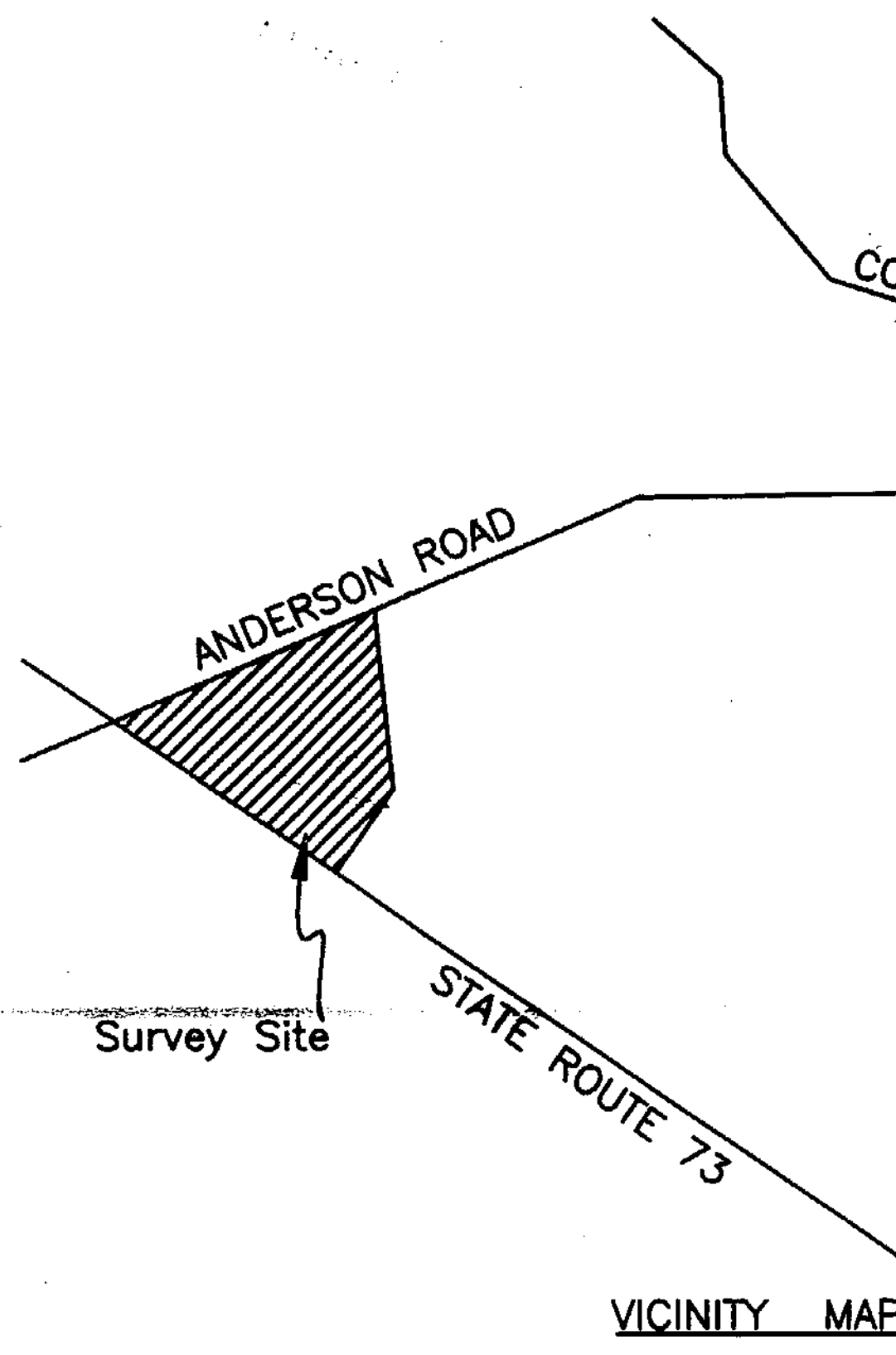
1-24-00



- ◆ Iron Pin Set
- Spike Set
- Existing Concrete Monument
- ⊙ Water Valve
- Water Manhole
- Telephone Riser Box
- Power Pole/Sign
- Indicates Drainage Flow

Clinton County Bldg. & Zoning
 Flood Plain Regulations Authority
 Is is not Portion
 in flood plain
 Signature [Signature]
 Date 1-24-2000

APPROVED
 CLINTON COUNTY ZONING DEPT.
 PER [Signature]
 DATE 1-24-00 ZONED A-1




NOTE:
 The land shown on this map is hereby surveyed as a minor subdivision.
 All iron pins found or set are in good condition unless otherwise noted.
 All iron pin set are 3/4" rebar with identifying surveyor caps.
 The reference bearing for this survey is S 71°03'13" W, which is the bearing for the centerline of Anderson Road determined by previous survey recorded in Volume 12, Page 576 of the Survey Records of Clinton County, Ohio.

APPROVED FOR
 MATHEMATICAL ACCURACY
 CLINTON COUNTY ENGINEER
 Per [Signature]

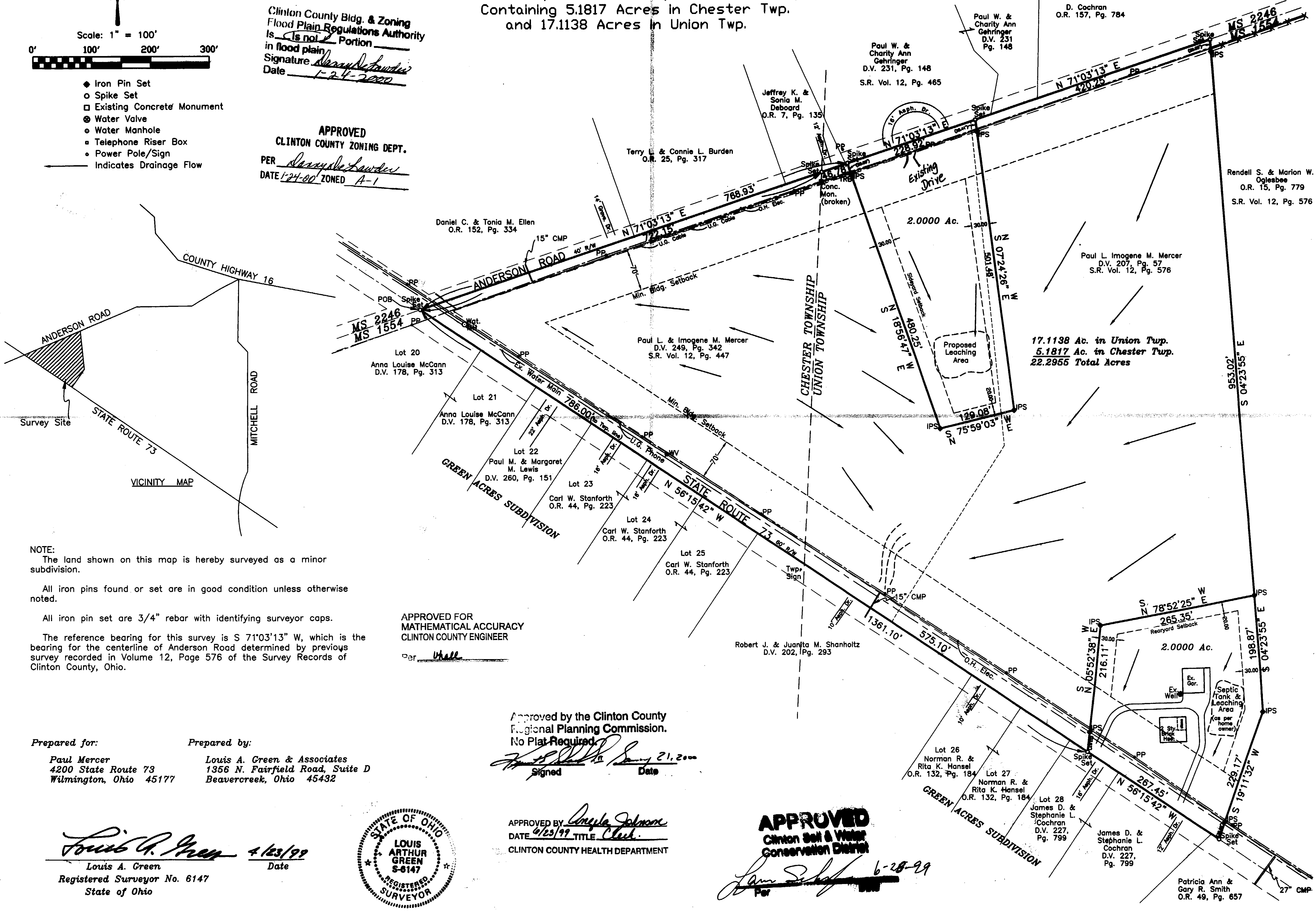
Approved by the Clinton County
 Regional Planning Commission.
 No Plat Required.
 Signed [Signature] Date 1-21-2000

APPROVED BY [Signature]
 DATE 6/25/99 TITLE Chair
 CLINTON COUNTY HEALTH DEPARTMENT

APPROVED
 Clinton Soil & Water
 Conservation District
 Per [Signature] 6-28-99



[Signature] 4/123/99
 Louis A. Green
 Registered Surveyor No. 6147
 State of Ohio



17.1138 Ac. in Union Twp.
 5.1817 Ac. in Chester Twp.
 22.2955 Total Acres

Patricia Ann &
 Gary R. Smith
 O.R. 49, Pg. 657