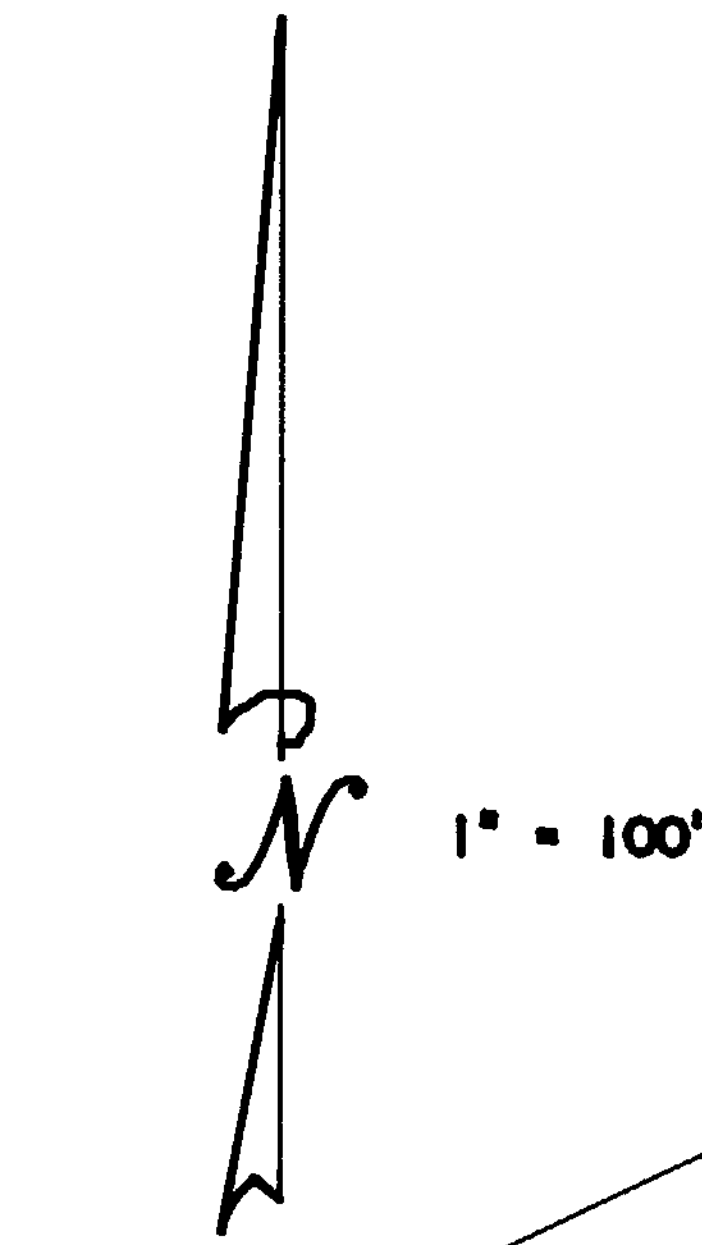
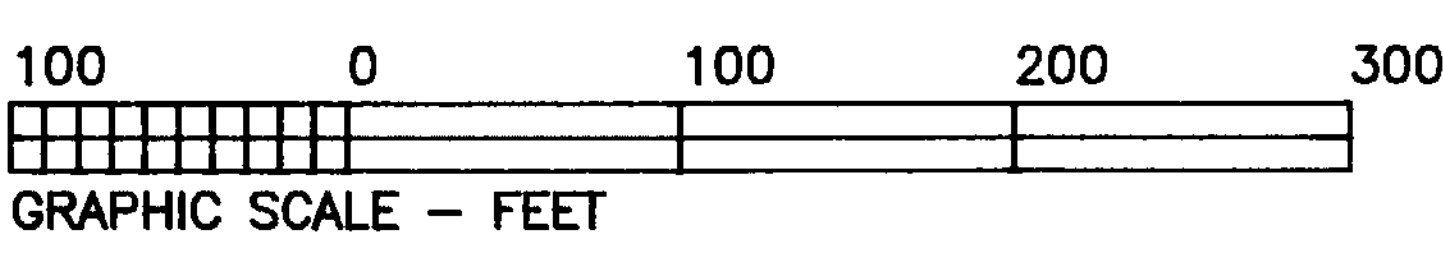
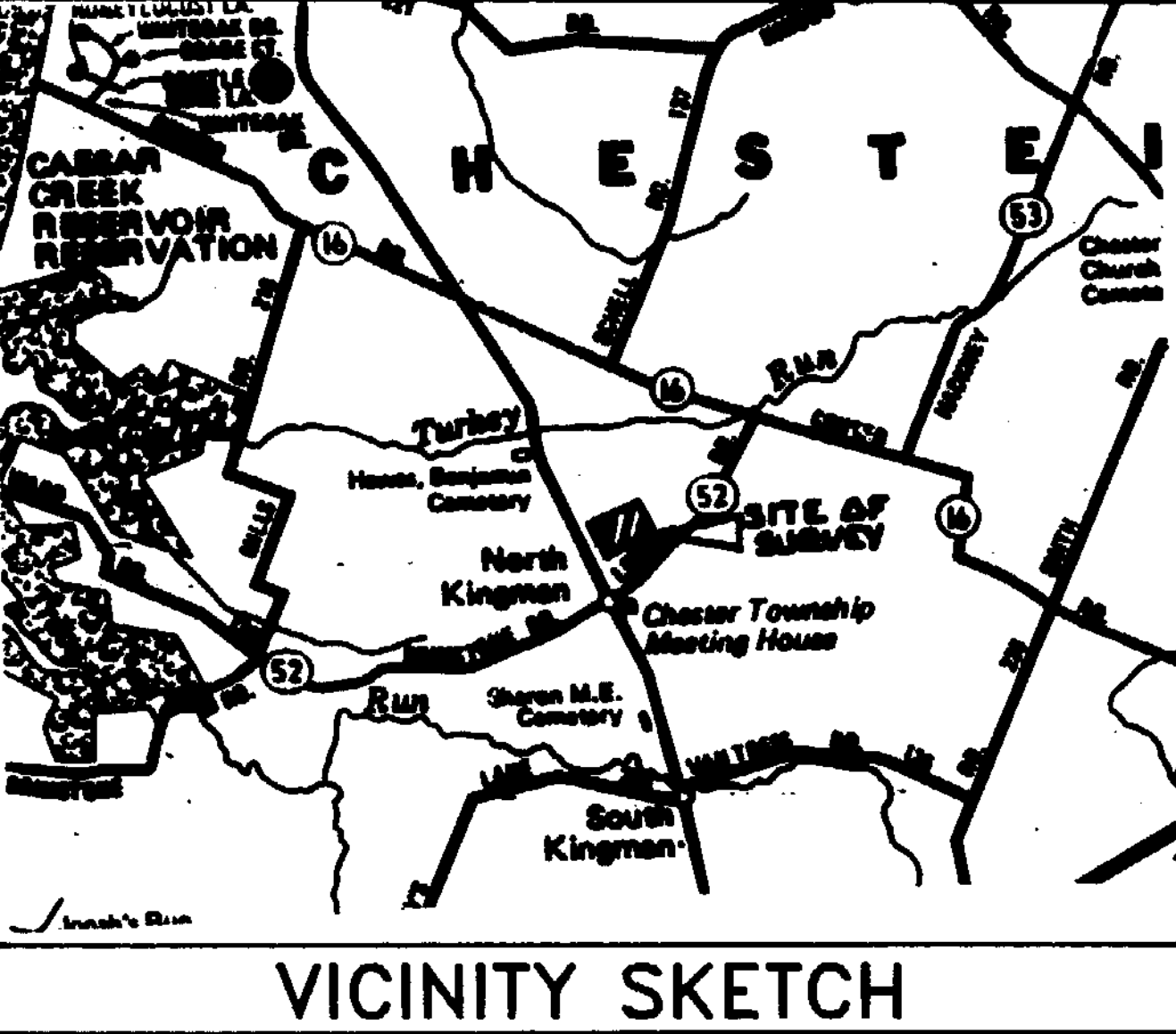


BEARINGS ARE BASED UPON THE CENTERLINE OF STATE ROUTE No. 380
 PER PLAT OF SURVEY FILED IN VOLUME 11, PAGE 66
 OF THE CLINTON COUNTY SURVEYOR'S RECORDS

CLINTON COUNTY ENGINEER'S
 RECORD OF LAND DIVISION:
 VOLUME 29, PLAT 30
 DATE: 6-19-98
 PRIOR DEED REFERENCE(S):
 O.R. VOL. 68, PG. 526

NOTE:

BY GRAPHICS PLOTTING ONLY FROM PANEL No. 390764-0001-B OF THE
 FLOOD INSURANCE RATE MAP (DATED SEPT. 16, 1988) THIS TRACT
 APPEARS TO BE IN ZONE "C" (AREAS OF MINIMAL FLOODING).



M.J. & G.A. HALLAHAN
 O.R. VOL. 137, PG. 584
 S.R. VOL. 12, PG. 508
 4.05 Ac.

T.P. & T.L. JOHNSON
 O.R. VOL. 68, PG. 526
 S.R. VOL. 11, PG. 66
 35.11 Ac.

J.M. & W.L. WEBER
 O.R. VOL. 156, PG. 7
 S.R. VOL. 25, PG. 84
 5.1133 Ac.

5.1920 Ac.
 S.R. VOL. 25, PG. 84

7.0000 Ac.

STATE ROUTE No. 380
 R/W 80'


BRIMSTONE ROAD No. 52

LEWIS ROAD No. 52

APPROVED BY: *[Signature]*
 DATE: 6-17-98 TITLE: Assistant
 CLINTON COUNTY HEALTH DEPARTMENT

THIS SURVEY IS FOR THE PURPOSE OF...
 WITHIN A FLOOD HAZARD AREA...
 NUMBER 390764, DATED SEPTEMBER 16, 1988...
 THE FLOOD HAZARD BOUNDARY MUST SET...
 Clinton County Regional Planning Commission
 Clinton County Flood Damage Prevention
 Regulation Administrator
[Signature]
 Signature of Authorized Reviewer
 Review Date: June 17, 1998

PLAT OF SURVEY FOR
THADDAEUS P. & TERESA L. JOHNSON
 SITUATED IN
 MILITARY SURVEYS No. 777 & No. 2231
 CHESTER TOWNSHIP
 CLINTON COUNTY, OHIO



[Signature]
 BRIAN F. GALLAGHER P.S. 6945

APPROVED
 CLINTON COUNTY ZONING DEPT.
 PER: *[Signature]*
 DATE: 6-18-98 ZONED: A-2

- LEGEND**
- ⊙ P.K. MASONRY NAIL (FOUND)
 - △ RAILROAD SPIKE (FOUND)
 - 1/2" IRON PIN (FOUND) UNLESS OTHERWISE DENOTED
 - ⊙ 5/8" IRON PIPE (FOUND) UNLESS OTHERWISE DENOTED
 - STONE (FOUND)
 - X - NOTCH (FOUND)
 - ⊙ MAG. NAIL SET
 - NO MONUMENT SET AT CORNER
 - 5/8" IRON PIN (SET) WITH PLASTIC I.D. CAP
 - - - WOVEN WIRE FENCE ON OR NEAR PROPERTY LINE
 - - - NO EVIDENCE OF OCCUPATION ALONG PROPERTY LINE
 - TOWNSHIP LINE MONUMENT
 - ~ NATURAL WATER FLOW

NOTES:
 (1) SOURCE DOCUMENTS: DEED REFERENCES & SURVEYS AS SHOWN
 (2) MONUMENTS FOUND IN GOOD CONDITION AT TIME OF SURVEY

APPROVED FOR
 MATHEMATICAL ACCURACY
 CLINTON COUNTY ENGINEER
 Per: *[Signature]*
 June 19, 1998

PREPARED BY
SOUTHWEST OHIO LAND SURVEYS
 P.O. BOX 201, WILMINGTON, OHIO 45177
 (513)-382-0799

DATE: 1-17-98	CAD. NO. 9829JOHN	FILE NO. 98-29
REVISIONS: (1)	(2)	
SCALE: 1" = 100'	DRAWN BY: C.A.G.	DRWG. NO. 18242125