

" TODD'S VIEW ESTATES "

LOTS 2 - 9
MILITARY SURVEYS NO. 1507 & NO. 2372
ADAMS & VERNON TOWNSHIPS
CLINTON COUNTY, OHIO

GARY O. & GLADYS M. JENNINGS
O.R. 6, PG. 834
22.517 AC.
S.R. 18, PL. 150

JOHN W. & LOIS ROSE
O.R. 213, PG. 47
6.000 AC.
S.R. 14, PL. 392

JEFFREY E. & ANGELA K. HUGHES
O.R. 211, PG. 878
3.899 AC.
S.R. 27, PL. 79

ALBERT W. FRYER, JR.
LINDA L. FRYER
O.R. 244, PG. 338
5.9472 AC.
S.R. 27, PL. 79

0.2302 AC. FROM
R.H. & C.J. LUCAS
19,956 AC.
O.R. 274, PG. 874

R.H. & C.J. LUCAS
O.R. 274, PG. 874
19,956 AC.
S.R. 16, PL. 279

MINOR SUBDIVISION APPROVAL
Meets State Requirements
Engineer's Seal: *[Signature]*
Per: *[Signature]*
Clinton County Engineer's Office

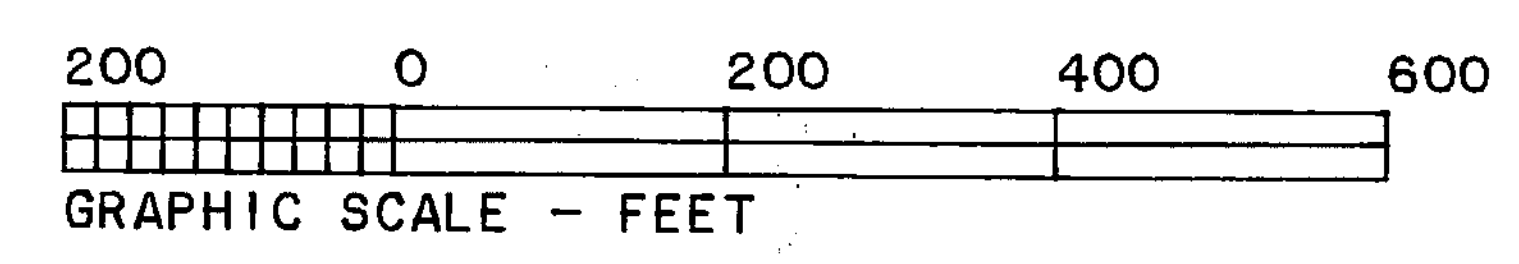
CEMETERY CALL TABLE

①	S 01°10'14" E 104.86'
②	N 89°10'50" W 41.68'
③	N 00°15'45" W 103.75'
④	N 89°17'15" E 40.01'

APPROVED
Clinton Soil & Water
Conservation District


[Signature] 3-3-99
Per Date

BEARINGS ARE BASED UPON THE PLAT OF SURVEY FILED IN VOLUME 26, PLAT 97 OF THE CLINTON COUNTY ENGINEER'S RECORD OF LAND DIVISION.



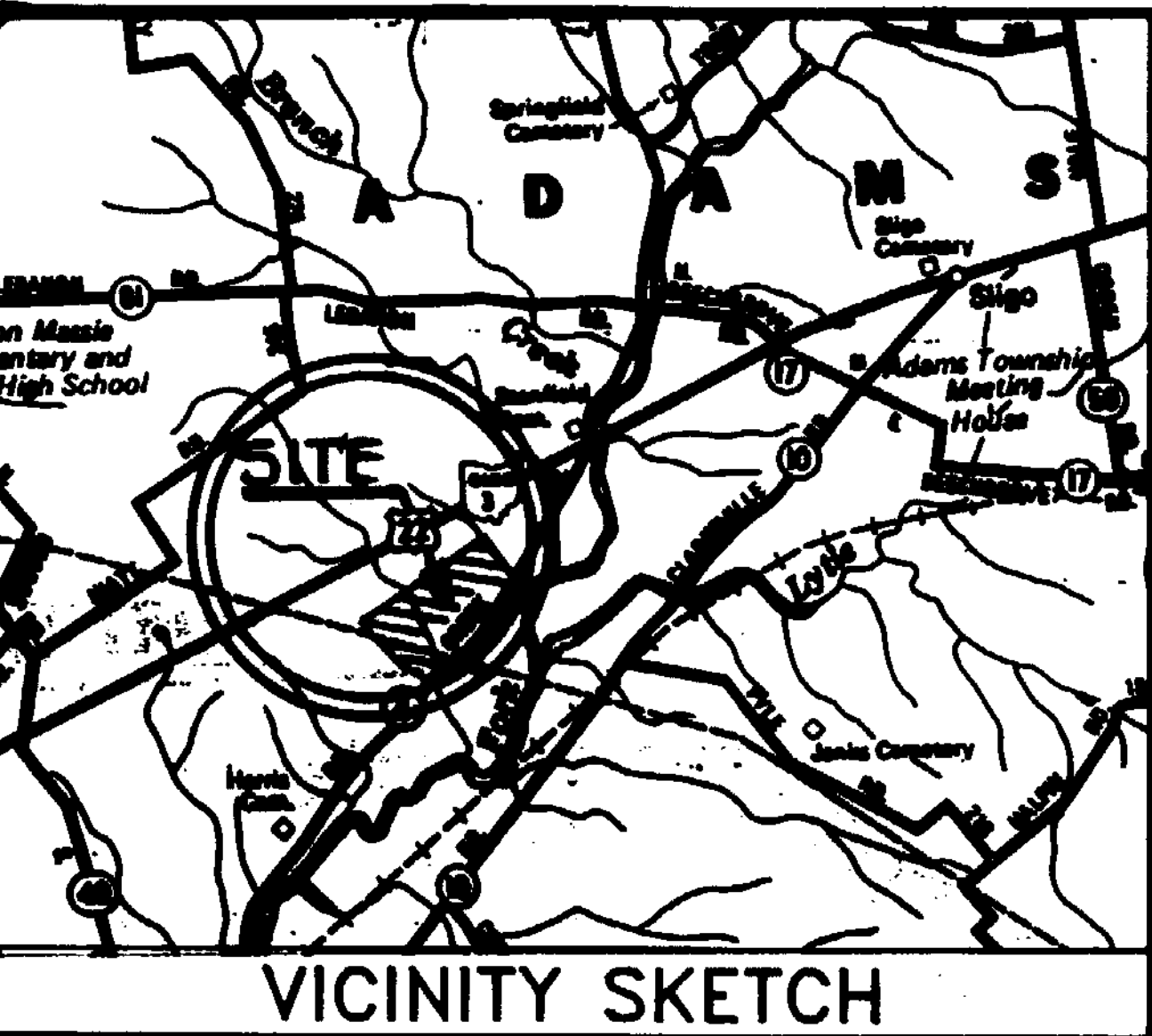
MINOR SUBDIVISION
PREPARED BY
SOUTHWEST OHIO LAND SURVEYS
P.O. BOX 201, WILMINGTON, OHIO 45177
(513)-382-0799

DATE: FEBRUARY 24, 1999 CAD. NO. 9844LUC3 FILE NO. 9844LUC2
REVISIONS: (1) (2)
SCALE: 1" = 200' DRAWN BY: BFG DRWG. NO. 18242314



[Signature]
BRIAN F. GALLAGHER, OHIO P. S. 6945

NOT SUBJECT TO HEALTH
DEPARTMENT APPROVAL
[Signature] 3-3-99



NOTE:
BY GRAPHICS PLOTTING ONLY FROM PANEL No. 390764-0004-B OF THE FLOOD INSURANCE RATE MAP (DATED SEPT. 16, 1988) THIS TRACT APPEARS TO BE IN ZONE "C" (AREAS OF MINIMAL FLOODING).

[Handwritten notes and signatures]

CHARLES MUCHMORE, ET AL
O.R. 92, PG. 519
S.R. 12, PG. 266

AILEEN S. LYNCH
O.R. 15, PG. 578
S.R. 17, PL. 71

APPROVED
CLINTON COUNTY ZONING DEPT.
PER *[Signature]*
DATE 3-3-99 ZONED A-1

- LEGEND**
- ⊙ P.K. MASONRY NAIL (FOUND)
 - △ RAILROAD SPIKE (FOUND)
 - 1/2" IRON PIN (FOUND) UNLESS OTHERWISE DENOTED
 - ⊖ 5/8" IRON PIPE (FOUND) UNLESS OTHERWISE DENOTED
 - STONE (FOUND)
 - X - NOTCH (FOUND)
 - ⊙ P.K. MASONRY NAIL (SET)
 - NO MONUMENT SET AT CORNER
 - 5/8" IRON PIN (SET) WITH PLASTIC I.D. CAP
 - X WOVEN WIRE FENCE ON OR NEAR PROPERTY LINE
 - NO EVIDENCE OF OCCUPATION ALONG PROPERTY LINE
 - TOWNSHIP LINE MONUMENT

NOTES:
(1) SOURCE DOCUMENTS: DEED REFERENCES & SURVEYS AS SHOWN
(2) MONUMENTS FOUND IN GOOD CONDITION AT TIME OF SURVEY

