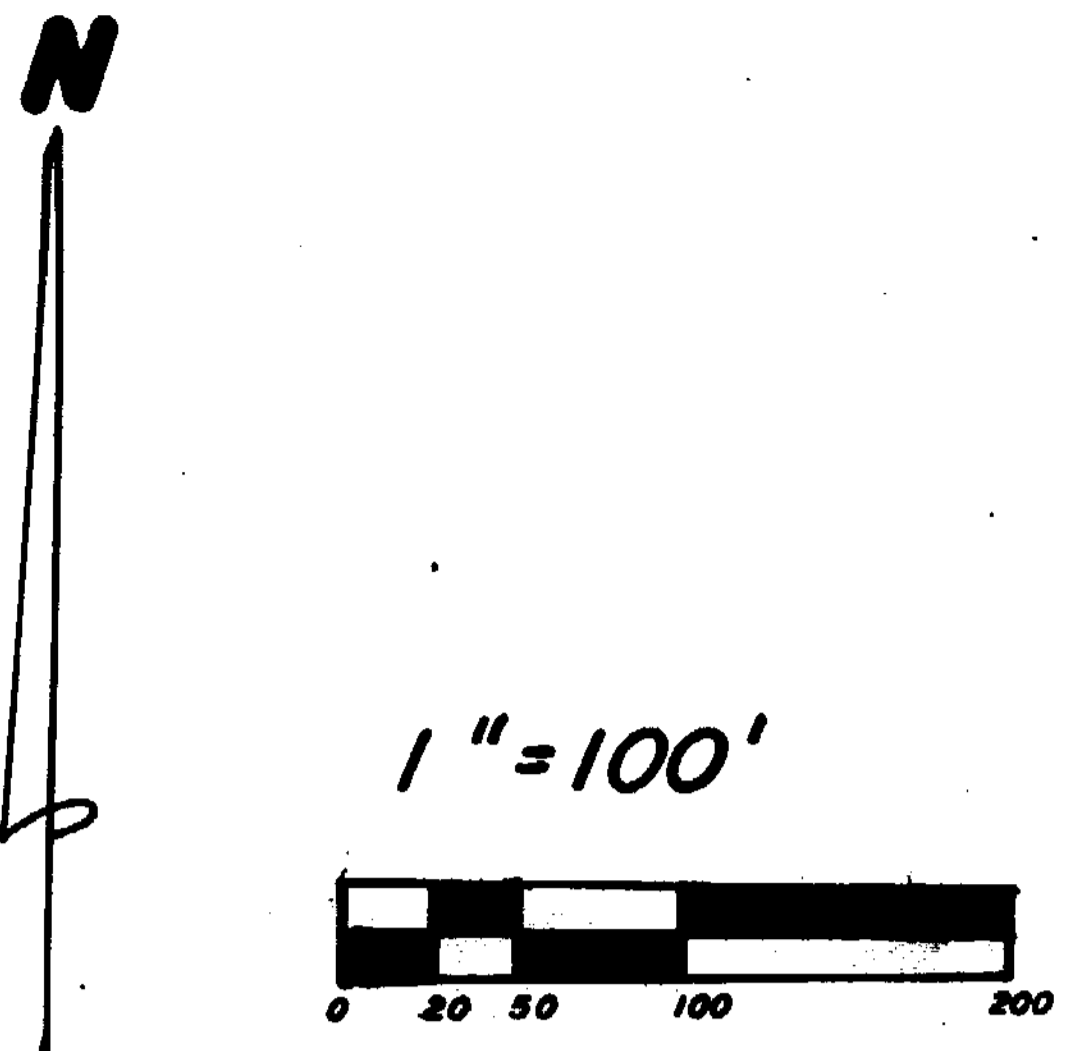


CLINTON COUNTY ENGINEERS
 RECORD OF LAND DIVISION
 VOLUME 26 PLAT NO. 89
 DATE _____
 SCALE 1" = 100'
 DEED REFERENCE
 VOLUME O.R. 158 PAGE 197
 TOWNSHIP UNION
 MILITARY SURVEY NO. 1088



ELLIS R. PROBASCO
 D.B. 218 PG. 395


PRAIRIE ROAD No. 21' (50')

WE THE UNDERSIGNED DORMAN & BRENDA RICE, OWNERS OF THE REAL ESTATE SHOWN AND DESCRIBED HEREIN, DO HEREBY CERTIFY THAT WE HAVE LAID OFF, PLATTED, AND SUBDIVIDED AND DO HEREBY LAY OFF, PLAT AND SUBDIVIDE, SAID REAL ESTATE IN ACCORDANCE WITH THIS PLAT.

Dorman Rice
 DORMAN RICE
Brenda C. Rice
 BRENDA RICE

STATE OF OHIO, COUNTY OF CLINTON SS,
 BEFORE ME, THE UNDERSIGNED NOTARY PUBLIC, IN AND FOR THE COUNTY AND STATE, PERSONALLY APPEARED DORMAN & BRENDA RICE, AND EACH SEPARATELY AND SEVERALLY ACKNOWLEDGED THE EXECUTION OF THE FOREGOING INSTRUMENT AS THEIR VOLUNTARY ACT AND DEED, FOR THE PURPOSES THEREIN EXPRESSED. WITNESS MY HAND AND NOTARIAL SEAL THIS 21ST DAY OF October 1994.

Deborah K. Valentine
 NOTARY PUBLIC



NOTES:

- (1) ● DENOTES "SET" 1/2" X 3/32" IRON PIN WITH PLASTIC CAP STAMPED "CLINCO."
- (2) ○ DENOTES "SET" R.K. MASONRY NAIL.
- (3) ▲ DENOTES "FOUND" 1/2" IRON PIN.
- (4) △ DENOTES "FOUND" NAIL.
- (5) - - - DENOTES EXISTING FENCE.
- (6) BEARINGS WERE DERIVED FROM THE SURVEY OF THE 5.001 ACRE TRACT AS RECORDED IN VOLUME 25, PLAT NO. 106, OF THE CLINTON COUNTY ENGINEERS RECORD OF LAND DIVISION.
- (7) AREA IS IN R-1 RESIDENCE ZONING DISTRICT.
- (8) TRACTS ARE LOCATED 0.8 MILES ± NORTH OF THE PRESENT WILM. CORP. LINE.
- (9) SUBDIVIDERS: DORMAN RICE, BRENDA RICE, 490 MITCHELL ROAD, WILMINGTON, OHIO 45177

N.W. CORNER
 5.001 AC. TR.
 S.R. 25 PL. 106

DARRELL RICE
 O.R. 158 PG. 273
 S.R. 25 PL. 106
 5.300 AC.

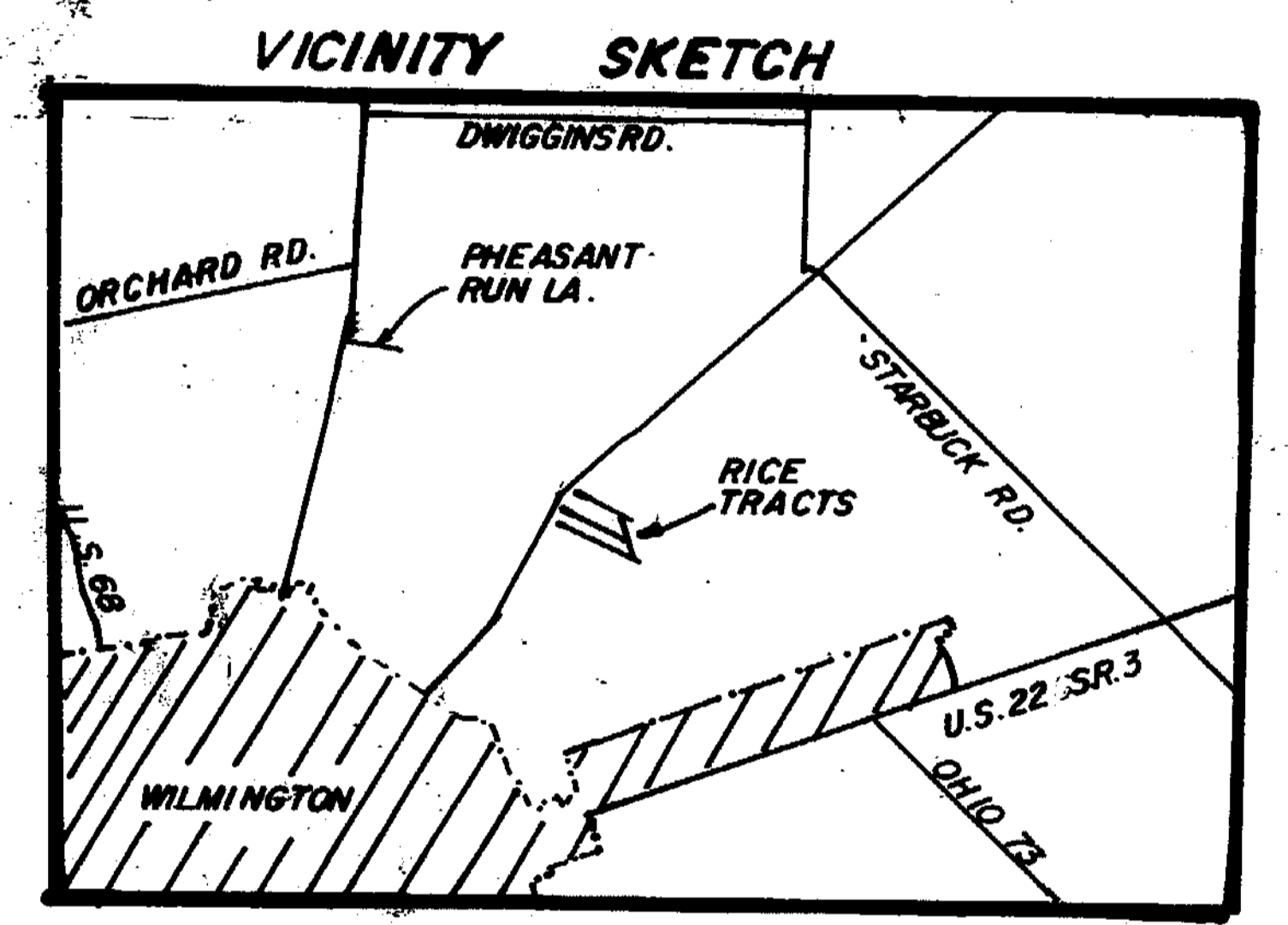
S.W. CORNER
 5.001 AC. TR.
 S.R. 25 PL. 106

COMIE L. PHILLIPS
 O.R. 105 PG. 589
 S.R. 10 PG. 376
 0.58 AC.

ROBERT G. B.
 SANDRA L. HORNE
 O.R. 82 PG. 358
 S.R. 19 PL. 358
 12.10 AC.

O.R. 33 PG. 284
 S.R. 20 PL. 180
 2.676 AC.

DANIEL R. JOHNSON, TRUSTEE
 O.R. 124 PG. 557
 S.R. 23 PL. 107
 67.091 AC.



DANIEL R. JOHNSON
 ANN E. JOHNSON
 O.R. 158 PG. 528
 S.R. 25 PL. 108
 136.440 AC.

RECEIVED BY THE WILMINGTON CITY PLANNING COMMISSION ON October 25 1994

Alvin Jones
 SECRETARY

APPROVED ON October 25 1994

Chris Cole
 CHAIRMAN

Alvin Jones
 SECRETARY

SURVEY PLAT OF
 PARTS OF **DORMAN & BRENDA RICE** LANDS
 SITUATED IN
 MILITARY SURVEY NO. 1088
 UNION TOWNSHIP
 CLINTON COUNTY, OHIO

I HEREBY CERTIFY THIS TO BE A CORRECT PLAT OF A SURVEY MADE UNDER MY DIRECTION IN OCTOBER, 1994.

Steven D. Webb
 REGISTERED SURVEYOR NO. 7250



APPROVED FOR
 MATHEMATICAL ACCURACY
 Clinton County Engineer
 Per *Margaret Walters*
 JUL 28 1995

CLINCO SURVEYORS
 P.O. BOX 241
 58 S. WALNUT STREET
 WILMINGTON, OHIO 45177

SCALE 1" = 100' DRAWN BY MJS CHECKED BY SDW
 DATE 10-4-94 DRWG. C-7267