


0 100 200
SCALE: 1"=100'

BEARINGS ARE MAGNETIC
AND BASED UPON THE
N3° 47' 00" E LINE.
SOURCE OF DOCUMENTS
ARE DEED RECORDS AS
SHOWN ON PLAT.



VOLUME 26 PLAT NO. 269
CLINTON COUNTY ENGINEERS
RECORD OF LAND SURVEYS
DATE: 5-6-96
SCALE: 1"=100'

DEED REFERENCE
O.R. 147 P. 559
S.R. 24 P. 138
(ORIG. 5.001 AC.)

Approved by the Clinton County
Regional Planning Commission.
No Fee Required.

[Signature] May 3, 1996
Date

I *Linda Sprinkles* do hereby certify
that I am the owner of the
property described in the above
caption and that all legally due
taxes have been paid, and that as
such owner, I have caused
the said above described
property to be surveyed and
subdivided as shown.

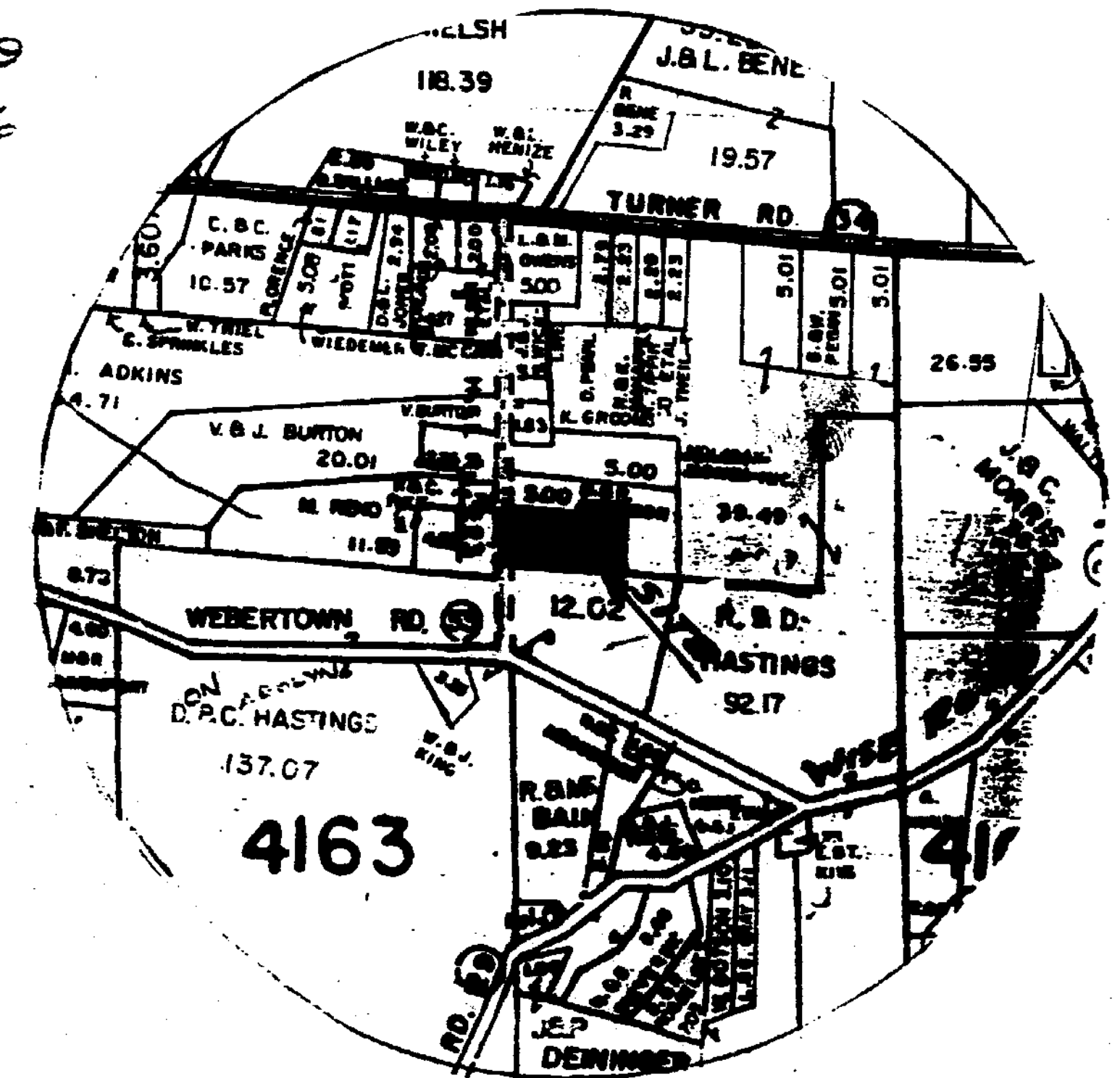
Jana Wells Notary
May 3, 1996
Comm expires 12/13/97

MULLEN HILL
ROAD T-223

MELONIE RENO
0.738 AC.
O.R. 106 P. 307

RANDALL & CLORINDA
PIKE
4.664 AC.
O.R. 165 P. 439
S.R. 20 P. 254

DALE & ROBERTA
ANDERSON
5.001 AC.
O.R. 155 P. 179
S.R. 24 P. 156



VICINITY MAP

NOTE:

TRACT NO. 3 OF 2.512 ACRES
IS NOT TO BE USED AS A
BUILDING SITE AND IS TO BE
TRANSFERRED ONLY WITH AN
ADJOINING TRACT.

APPROVAL
CLINTON COUNTY PLANNING
COMMISSION

DATE DIRECTOR

APPROVAL
CLINTON COUNTY BOARD OF HEALTH


4-24-96 *Matt Johnson*
DATE DIRECTOR

OWNER

LINDA S. SPRINKLES
428 NORTH BAKER ROAD
LYNCHBURG, OHIO 45142

SURVEY BY
SATTEFIELD & ASSOCIATES

Robert E. Satterfield
ROBERT E. SATTEFIELD
WEST UNION, OHIO 45693
P.S. NO. 4238
513-544-2833



WEBERTOWN
ROAD C-33

DON P. & CAROLYN V. HASTINGS
12.02 AC. O.R. 48 P. 292

LEGEND

- SPIKE FOUND
- ⊕ 1/4" SPIKE SET
- ▽ 5/8" IRON PIN SET
- ▼ 5/8" IRON PIN FOUND
- x- FENCE

(ALL IN GOOD CONDITION)

NOT SUBJECT TO
ZONING DEPT. APPROVAL
[Signature]
ZONING INSPECTOR
DATE 4-24-96

Minor Subdivision

SURVEY
FOR

LINDA S. SPRINKLES

MILITARY SURVEY NO. 4163
CLARK TOWNSHIP
CLINTON COUNTY, OHIO
SCALE 1"=100' APRIL 16, 1996