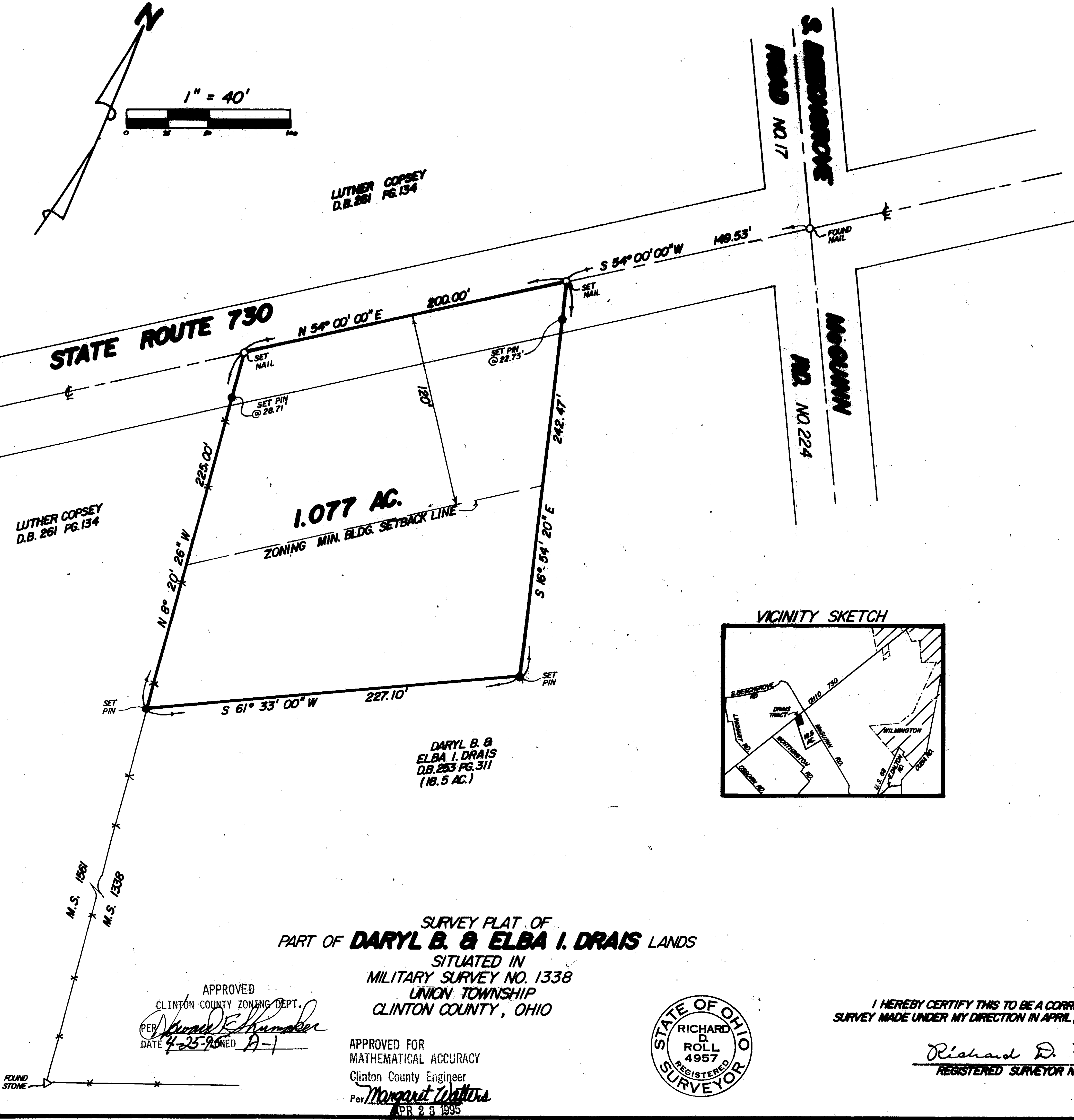
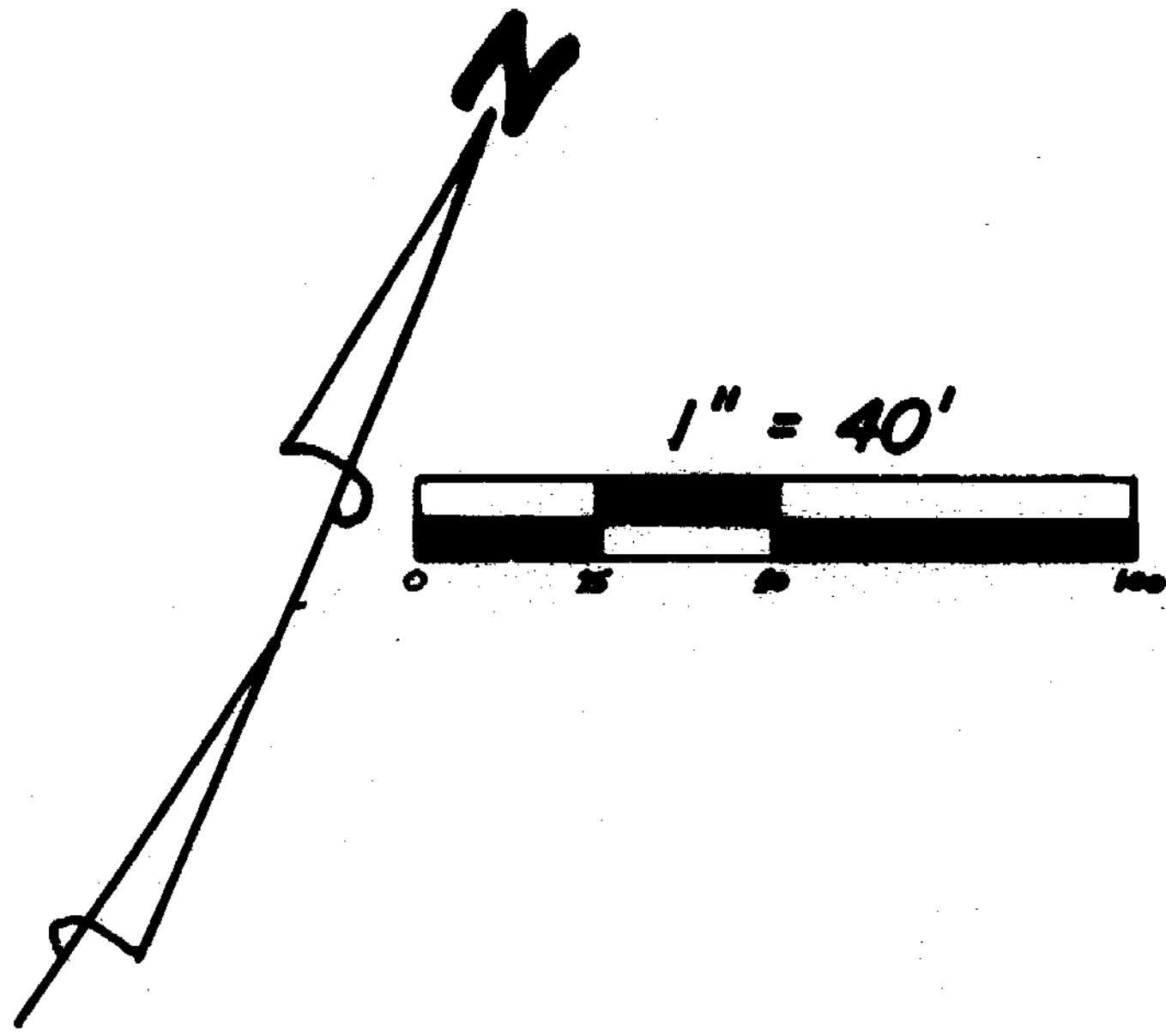


CLINTON COUNTY ENGINEERS
 RECORD OF LAND DIVISION
 VOLUME 36 PLAT NO. 13
 DATE 03-31-95
 SCALE 1" = 40'

DEED REFERENCE
 VOLUME 253 PAGE 311
 TOWNSHIP UNION
 MILITARY SURVEY NO. 1338



- NOTES:
- (1) "SET PIN" DENOTES 1/2" x 30" IRON PIN WITH PLASTIC CAP STAMPED "CLINCO".
 - (2) "SET NAIL" DENOTES P.K. MASONRY NAIL.
 - (3) *-*-* DENOTES EXISTING FENCE.
 - (4) BEARINGS WERE DERIVED FROM THE DEED RECORDED IN VOLUME 253, PAGE 311, OF THE CLINTON COUNTY DEED RECORDS (N 54° 00' 00" E ON THE CENTERLINE OF STATE ROUTE 730).
 - (5) AREA IS IN A-1 RESIDENTIAL ZONING DISTRICT.
 - (6) TRACT IS LOCATED 1.5 MILES+ SW OF PRESENT WILMINGTON CORPORATION LINE.
 - (7) SUBDIVIDERS: DARYL B. & ELBA I. DRAIS
1109 WESTMOOR ST.
WILMINGTON, OHIO 45177
 - (8) PUBLIC WATER SUPPLY IS AVAILABLE ON NORTHWEST SIDE OF STATE ROUTE 730.

WE, THE UNDERSIGNED, DARYL B. & ELBA I. DRAIS, OWNERS OF THE REAL ESTATE SHOWN AND DESCRIBED HEREIN, DO HEREBY CERTIFY THAT WE HAVE LAID OFF, PLATTED AND SUBDIVIDED AND DO HEREBY LAY OFF, PLAT AND SUBDIVIDE SAID REAL ESTATE IN ACCORDANCE WITH THIS PLAT.

Daryl B. Draais Elba I. Draais
 OWNERS

STATE OF OHIO, COUNTY OF CLINTON SS,
 BEFORE ME, THE UNDERSIGNED NOTARY PUBLIC, IN AND FOR THE COUNTY AND STATE, PERSONALLY APPEARED DARYL B. & ELBA I. DRAIS, AND EACH SEPARATELY AND SEVERALLY ACKNOWLEDGED THE EXECUTION OF THE FOREGOING INSTRUMENT AS THEIR VOLUNTARY ACT AND DEED, FOR THE PURPOSES THEREIN EXPRESSED. WITNESS MY HAND AND NOTARIAL SEAL THIS 17 DAY OF APRIL, 19 95.


THOMAS E. FARLEY
 Notary Public, State of Ohio
 My Commission Expires April 29, 1998
 Recorded in Clinton County Thomas E. Farley
 NOTARY PUBLIC

RECEIVED BY THE WILMINGTON CITY PLANNING COMMISSION ON
April 25, 19 95
Paul J. Stone
 SECRETARY
 APPROVED ON April 25, 19 95
Richard D. Roll Paul J. Stone
 CHAIRMAN SECRETARY

APPROVED BY Lin White R.S.
 DATE 4-13-95 TITLE Director
 CLINTON COUNTY HEALTH DEPARTMENT

I HEREBY CERTIFY THIS TO BE A CORRECT PLAT OF A SURVEY MADE UNDER MY DIRECTION IN APRIL, 1995.

Richard D. Roll
 REGISTERED SURVEYOR NO. 4957



APPROVED
 CLINTON COUNTY ZONING DEPT.
 PER Margaret Walters
 DATE 4-25-95 A-1

APPROVED FOR
 MATHEMATICAL ACCURACY
 Clinton County Engineer
 Per Margaret Walters
 APR 28 1995

FOUND STONE

CLINCO SURVEYORS
 P.O. BOX 241
 58 S. WALNUT STREET
 WILMINGTON, OHIO 45177

SCALE	1" = 40'	DRAWN BY	MSH	CHECKED BY	RDR
DATE	4-7-95	DRWG.	C-7432		