

RECEIVED BY THE CLINTON COUNTY COMMISSIONERS

ON September 27, 1995

Brenda K Woods

CLERK BRENDA K WOODS

APPROVED ON September 27, 1995

[Signature]

COMMISSIONER

[Signature]

COMMISSIONER

David R Stewart

COMMISSIONER

This land split is conditionally approved for land transfer if approval does NOT constitute approval for a building or land or Health Department regulations.

HEALTH DEPT APPROVAL

Lyndell White RS 9/27/95


ZONING DEPT APPROVAL

John & Jill Sodini  
Remaining 21 599 Ac of  
an original 25 943 Ac Tract  
Vol 106, Page 333  
S R Vol 23, P 60

- MONUMENT LEGEND —
- Iron Pin found
  - Iron Pin set with yellow plastic cap stamped KLINE ENG LS-6590
  - Iron Pipe found
  - Stone found
  - ▲ Spike found
  - △ Spike set
  - P.K. Nail found
  - Concrete Monument found
  - Concrete Monument set
  - Axle found

NOTE Bearings used are based on an assumed azimuth and are for purposes of angular measurement only. Monuments found or set are in good condition unless otherwise labeled. Deeds & Survey Records as noted on drawing are source data for this survey.

I hereby certify this to be a correct Plat of Survey made under my direction in September 1995.

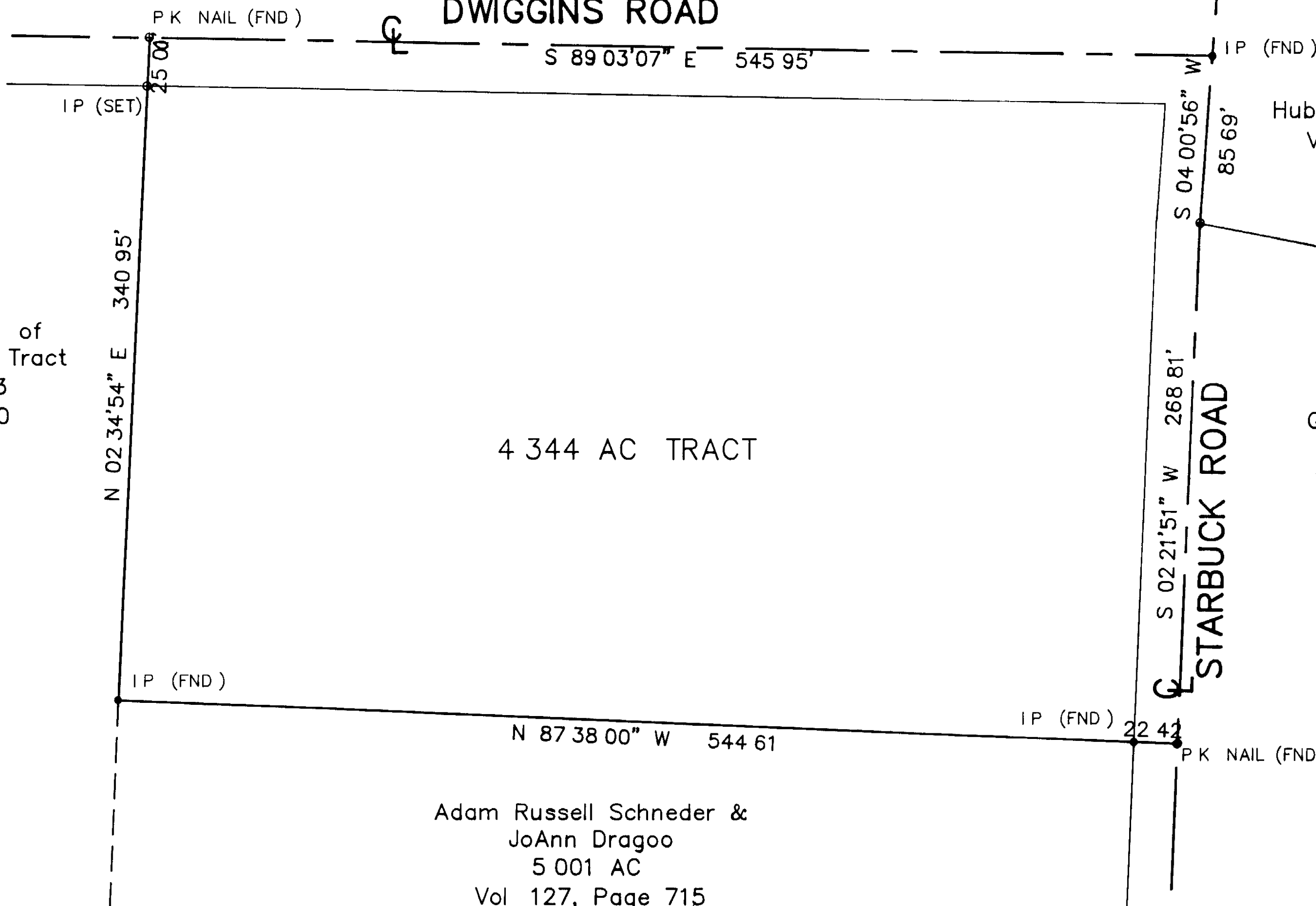


[Signature]  
Michael L. Smith  
R S OHIO #6590

# SURVEY PLAT OF PART OF JOHN & JILL SODINI, LANDS SITUATED IN MILITARY SURVEY NO 5991 UNION TWP, CLINTON CO, OHIO

Kenneth Harris  
9.05 Ac  
Vol 265, Page 676

## DWIGGINS ROAD

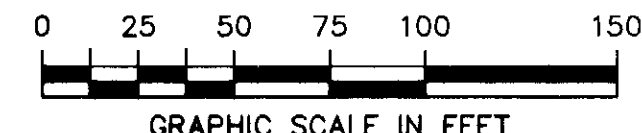
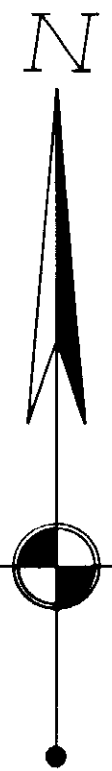


Adam Russell Schneder &  
JoAnn Dragoo  
5.001 AC  
Vol 127, Page 715  
S R Vol 22, P 269

| CLINTON COUNTY ENGINEERS<br>RECORD OF LAND DIVISION |                    |
|---|--------------------|
| VOLUME <u>26</u>                                    | PLAT NO <u>127</u> |
| DATE <u>9-28-1995</u>                               |                    |
| SCALE <u>1" = 50'</u>                               |                    |
| DEED REFERENCE                                      |                    |
| VOLUME <u>106</u>                                   | PAGE <u>333</u>    |
| TOWNSHIP <u>Union</u>                               |                    |
| MILITARY SURVEY NO <u>5991</u>                      |                    |

Hubert & Suzann Murphy  
Vol 245, Page 58

Glen & Miriam Murphy  
80 530 Ac  
Vol 245, Page 54



APPROVED FOR  
MATHEMATICAL ACCURACY  
Clinton County Engineer  
Per [Signature]  
SEP 27 1995

APPROVED  
CLINTON COUNTY ZONING DEPT  
Per [Signature]  
DATE 9-27-95 ZONED A-1

Job. Sneed Sheet 1 of 1

**KLINE ENGINEERING, INC**  
74 N. Orange Street  
Xenia, Ohio 45385

Scale 1"=50' Date Sept 26 1995