

CLINTON COUNTY ENGINEER'S
RECORD OF LAND DIVISION:

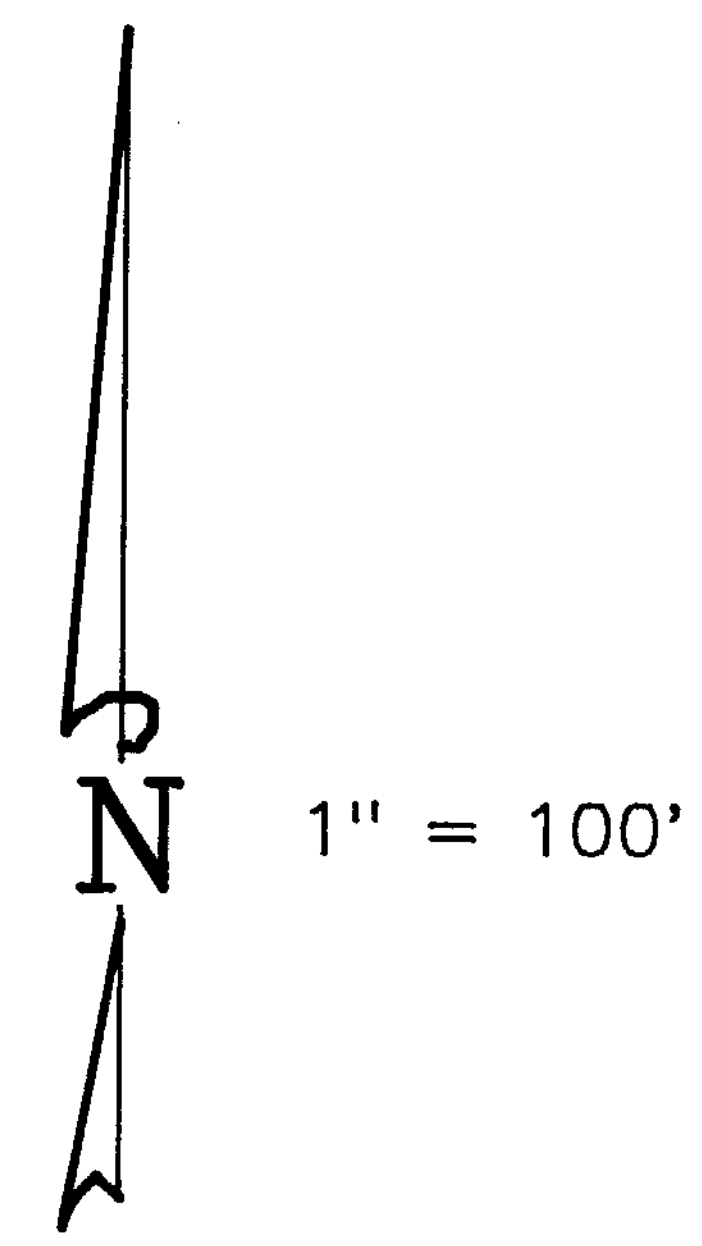
VOLUME 26, PLAT 126

DATE: 9-27-1995

PRIOR DEED REFERENCE(S):
D.B. VOLUME 213, PAGE 527

SURVEY PLAT FOR
LUELLA M. GUENTHER

SITUATED IN
MILITARY SURVEY No. 567
CHESTER TOWNSHIP
CLINTON COUNTY, OHIO



UNITED STATES OF AMERICA
D.B.VOL.226, PG. 202

J & K BLAKE
2.551 ACRES
O.R. VOL. 5, PG. 107
S.R. VOL.15, PL. 262

L.M. GUENTHER
O.R. VOL. 179, PG. 454
(PARCEL 2: TRACT 1)
102 ACRES (ORIG.)

N 34°05'27"W
62.00'

N 84°08'48"E 418.38'

26.73'

(BASIS OF BEARINGS)
N 43°22'00"E 447.84'

7.3404 ACRES

N 85°48'32"W 356.34'

N 62°32'31"W 424.69'

S 35°10'27"W 302.69'

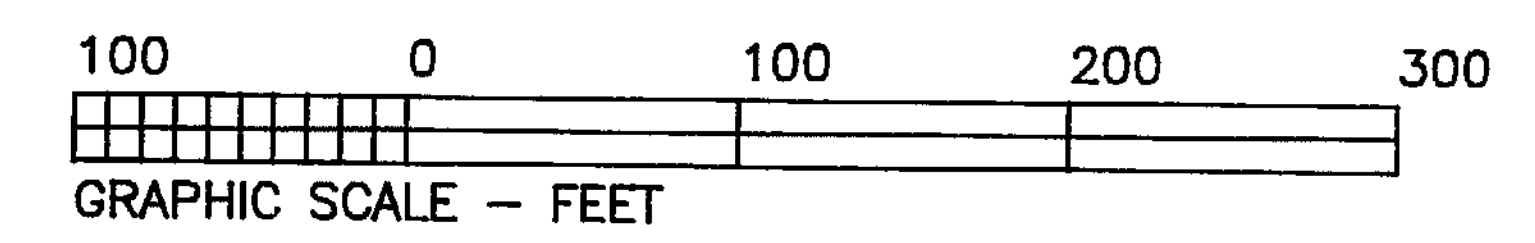
C & S GUENTHER
8.097 ACRES
D.B.VOL. 273, PG. 468
S.R.VOL. 16, PL. 226

B & J HOWARD
1.55 ACRES
O.R.VOL. 165, PG. 508
S.R.VOL. 10, PG. 485

MILITARY SURVEY No. 567
MILITARY SURVEY No. 770

No. 128

APPROVED FOR
MATHEMATICAL ACCURACY
Clinton County Engineer
Per *Melvin H. Decker*
SEP 26 1995




LEGEND

- ⊙ P.K. MASONRY NAIL (FOUND)
- △ RAILROAD SPIKE (FOUND)
- 5/8" IRON PIN (FOUND) ~ UNLESS OTHERWISE DENOTED
- ⊙ 5/8" IRON PIPE (FOUND) ~ UNLESS OTHERWISE DENOTED
- ⊙ HEX BOLT (FOUND)
- ⊙ P.K. MASONRY NAIL (SET)
- NO MONUMENT SET AT CORNER
- 5/8" IRON PIN (SET) W/PLASTIC I.D. CAP
- x- WOVEN WIRE FENCE ON OR NEAR PROPERTY LINE
- - - NO EVIDENCE OF OCCUPATION ALONG PROPERTY LINE
- CONCRETE MONUMENT (FOUND)

NOTES:

- (1) SOURCE DOCUMENTS: DEED REFERENCES & SURVEYS AS SHOWN
- (2) MONUMENTS FOUND IN GOOD CONDITION AT TIME OF SURVEY

Brian F. Gallagher
BRIAN F. GALLAGHER, OHIO P.S. NO. 6945



SOUTHWEST OHIO LAND SURVEYS
P.O. BOX 201, WILMINGTON, OHIO 45177
(513)-382-0799

DATE: SEPTEMBER 8, 1995	CAD. NO. 9538GUEN	FILE NO. 95 - 38
REVISIONS: 1)	2)	
SCALE: 1" = 100'	DRAWN BY: DLA	DRWG. NO. 18241784