

CLINTON COUNTY ENGINEER'S
RECORD OF LAND DIVISION:

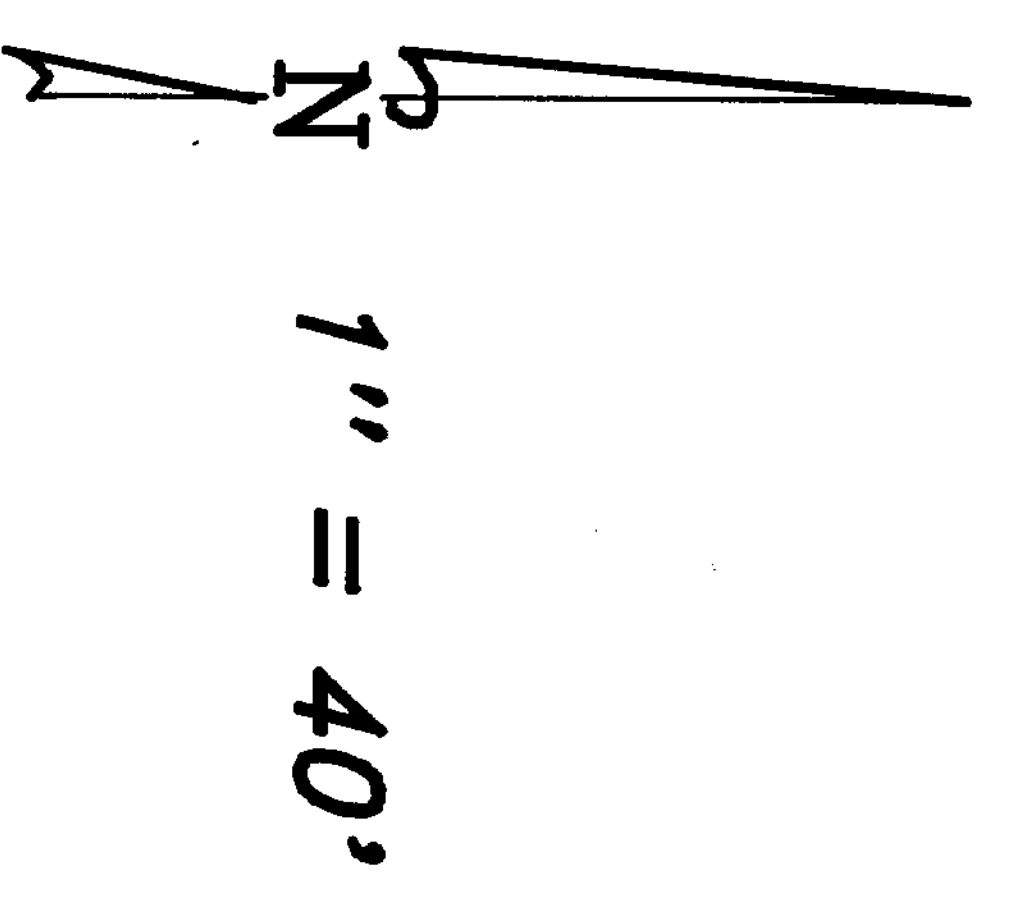
VOLUME 26, PLAT 120

DATE: 9-20-1995

PRIOR DEED REFERENCE(S):
O.R. VOLUME 180, PAGE 705

PLAT OF SURVEY FOR
EUGENIA MAY WHEELER MILLER
SITUATED IN
MILITARY SURVEY No. 11772
VILLAGE OF MIDLAND
JEFFERSON TOWNSHIP
CLINTON COUNTY, OHIO

BEARINGS ARE BASED UPON THE CENTERLINE OF U.S. ROUTE
No. 68 (BROADWAY STREET) AS DENOTED ON THE PLAT OF
SURVEY FILED IN VOLUME 17, PLAT 119 OF THE CLINTON
COUNTY ENGINEER'S SURVEYOR'S RECORD.




Brian F. Gallagher
BRIAN F. GALLAGHER, OHIO P.E. S. 6945

LEGEND

- △ P.K. MASONRY NAIL (FOUND)
- RAILROAD SPIKE (FOUND)
- 3/4" IRON PIN (FOUND) - UNLESS OTHERWISE DENOTED
- 3/4" IRON PIPE (FOUND) - UNLESS OTHERWISE DENOTED
- HEX BOLT (FOUND)
- P.K. MASONRY NAIL (SET)
- NO MONUMENT SET AT CORNER
- 3/4" IRON PIN (SET) W/PLASTIC I.D. CAP
- WOVEN WIRE FENCE ON OR NEAR PROPERTY LINE
- NO EVIDENCE OF OCCUPATION ALONG PROPERTY LINE
- TOWNSHIP LINE MONUMENT

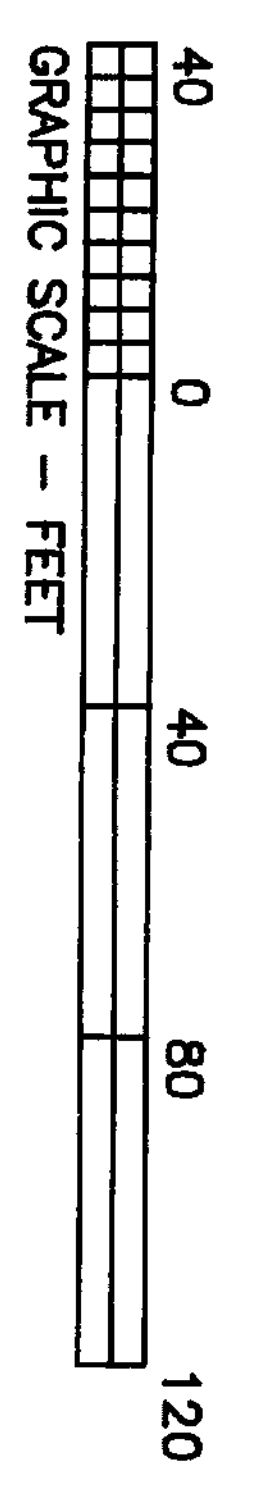
NOTES:

- (1) SOURCE DOCUMENTS: DEED REFERENCES & SURVEYS AS SHOWN
- (2) MONUMENTS FOUND IN GOOD CONDITION AT TIME OF SURVEY



M.P. SCHILLING
94.24 ACRES (D.R.G.)
O.R. VOL. 4, PG. 180

APPROVED FOR
MATHEMATICAL ACCURACY
Clinton County Engineer
Matthew T. Clifton
SEP 18 1995



SOUTHWEST OHIO LAND SURVEYS
P.O. BOX 201, WILMINGTON, OHIO 45177
(513)-382-0799

DATE	SEPT. 7, 1995	CD. NO.	9515MILL	FILE NO.	95 - 15
REVISIONS					
SCALE	1" = 40'	DRAWN BY	DJB	PRINT. NO.	18241783