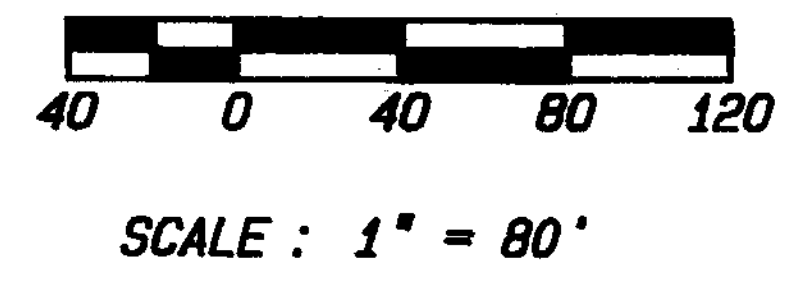
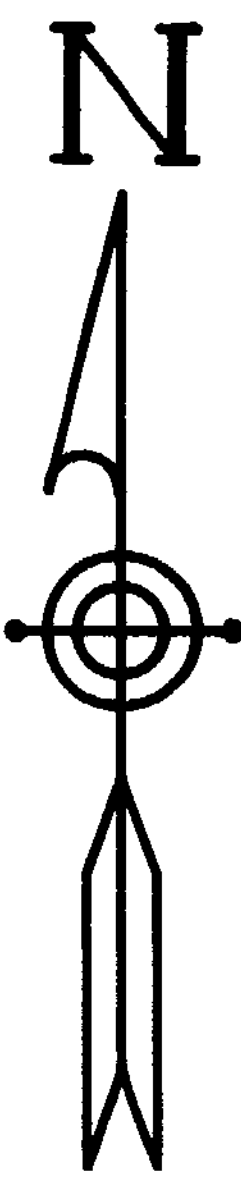
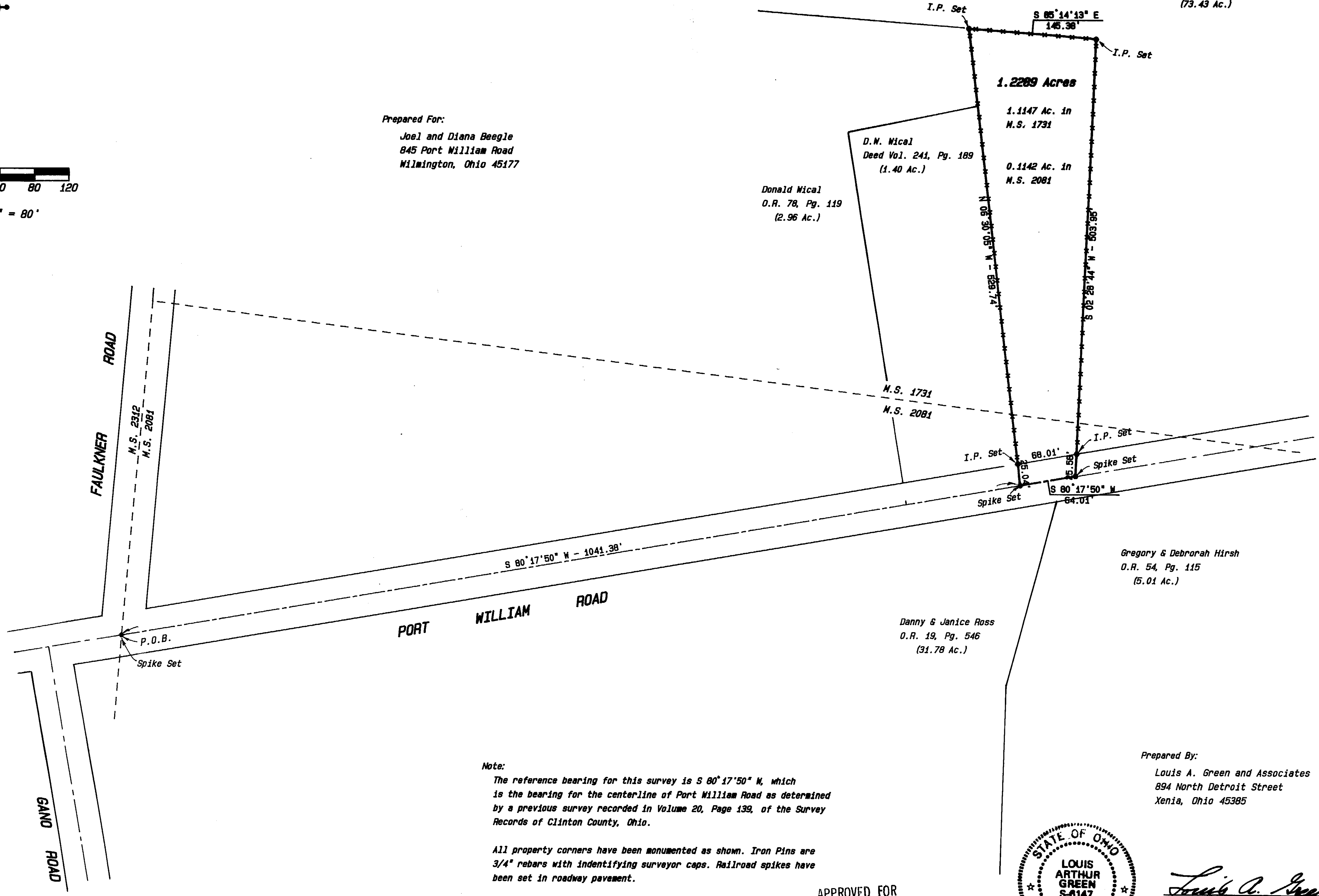


Franklin Roubush  
 Deed Vol. 217, Pg. 184  
 (73.43 Ac.)



**SURVEY OF RECORD**  
 LOCATED IN MILITARY SURVEY NOS. 1731 AND 2081  
 LIBERTY TOWNSHIP, CLINTON COUNTY, OHIO, AND  
 CONTAINING 1.2289 ACRES

Prepared For:  
 Joel and Diana Beegle  
 845 Port William Road  
 Wilmington, Ohio 45177



Note:  
 The reference bearing for this survey is S 80°17'50" W, which is the bearing for the centerline of Port William Road as determined by a previous survey recorded in Volume 20, Page 139, of the Survey Records of Clinton County, Ohio.


All property corners have been monumented as shown. Iron Pins are 3/4" rebars with indentifying surveyor caps. Railroad spikes have been set in roadway pavement.

Gregory & Deborah Hirsh  
 O.R. 54, Pg. 115  
 (5.01 Ac.)

Danny & Janice Ross  
 O.R. 19, Pg. 546  
 (31.78 Ac.)

Prepared By:  
 Louis A. Green and Associates  
 894 North Detroit Street  
 Xenia, Ohio 45385

APPROVED FOR  
 MATHEMATICAL ACCURACY  
 Clinton County Engineer  
 Per M. Shickel  
 JUN 28 1994



Louis A. Green 6/27/94  
 Registered Surveyor No. 6147 Date