

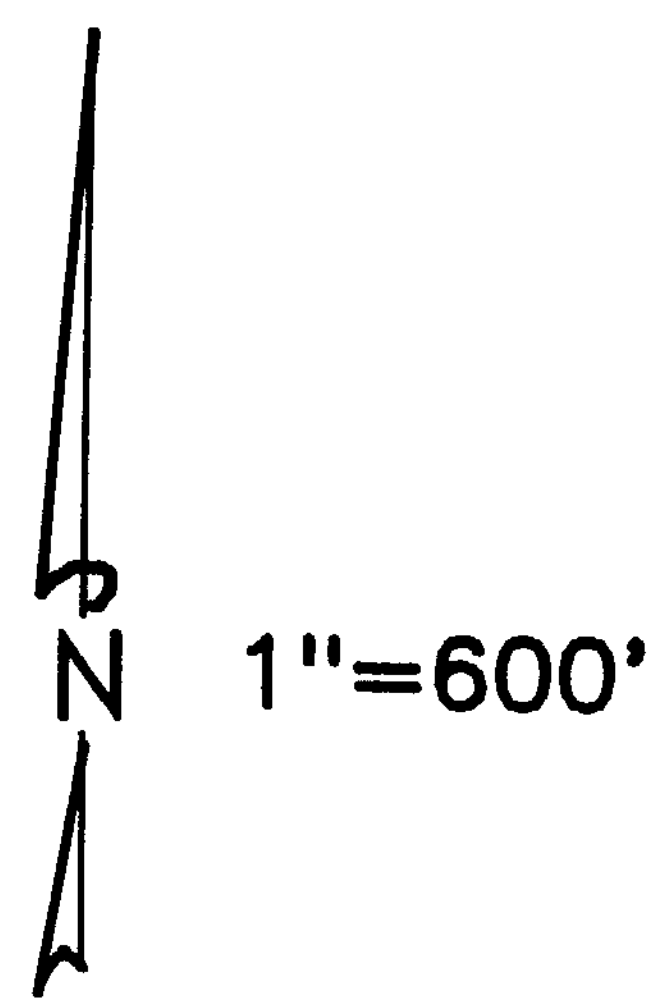
BEARINGS ARE BASED UPON THE RECORD BEARING OF TERRELL ROAD AS RECORDED IN DEED BOOK VOLUME 137, PG. 422 OF THE CLINTON COUNTY DEED RECORDS.

CLINTON COUNTY ENGINEER'S RECORD OF LAND DIVISION:

VOLUME 25, PLAT 59


DATE: 6-7-94

PRIOR DEED REFERENCE(S):
D.B. VOLUME 137, PAGE 422
D.B. VOLUME 211, PAGE 179



501.7085 ACRES

PLAT OF SURVEY FOR
RUSSELL B. TERRELL, et ux.
SITUATED IN
MILITARY SURVEYS No. 1708 & 4884
WAYNE TOWNSHIP
CLINTON COUNTY, OHIO



Brian F. Gallagher
BRIAN F. GALLAGHER, OHIO P. S. 6945

LEGEND

- CONCRETE MONUMENT (FOUND)
- P.K. MASONRY NAIL (FOUND)
- ▲ RAILROAD SPIKE (SET)
- IRON PIN (FOUND) ~ SIZE DENOTED
- ⊙ 5/8" IRON PIPE (FOUND) ~ UNLESS OTHERWISE DENOTED
- ⊙ P.K. MASONRY NAIL (SET)
- ⊙ 5/8" IRON PIN (SET) W/PLASTIC I.D. CAP
- X - WOVEN WIRE FENCE ON OR NEAR PROPERTY LINE

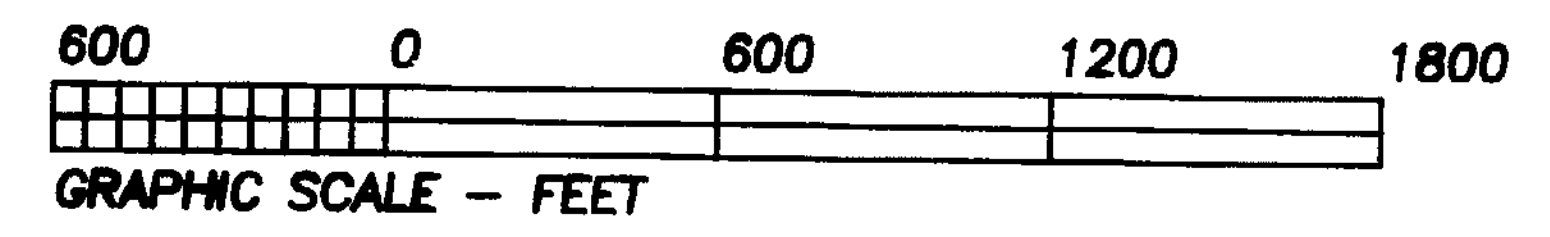
NOTES:

(1) SOURCE DOCUMENTS: DEED REFERENCES & SURVEYS AS SHOWN
(2) MONUMENTS FOUND IN GOOD CONDITION AT TIME OF SURVEY

JOHNSON ROAD
No. 147

No. 13

VAN PELT ROAD
No. 156



SOUTHWEST OHIO LAND SURVEYS
P.O. BOX 201, WILMINGTON, OHIO 45177
(513)-382-0799

DATE	MAY 11, 1994	CAD. NO.	FILE NO.
REVISIONS			94-25
SCALE	1"=600'	DRAWN BY	DJB
		DRAWN NO.	18241611

APPROVED FOR
MATHEMATICAL ACCURACY
Clinton County Engineer
Brian Gallagher
MAY 27 1994

