

DEDICATION

THE UNDERSIGNED, WILMINGTON AIR PARK, INC., AN OHIO CORPORATION AND MILLER-VALENTINE PARTNERS, AN OHIO GENERAL PARTNERSHIP, CERTIFY THAT THEY ARE THE OWNERS OF THE LAND SHOWN ON THE WITHIN PLAT AND SURVEY THAT THEY ASSENT TO AND ACCEPT THE SAME SUBJECT TO THE RESERVATIONS DESIGNATED ON THE PLAT AND ALSO PURSUANT AND SUBJECT TO A CERTAIN AGREEMENT FOR TAXIWAY BRIDGES MAINTENANCE AND EASEMENTS DATED March 31, 1994, WHICH IS RECORDED IN VOLUME 147, PAGE 133 OF THE OFFICIAL RECORDS OF CLINTON COUNTY, OHIO AND INCORPORATED HEREIN BY REFERENCE; AND THAT THEY HEREBY DEDICATE THE ROADS SHOWN ON SAID PLAT FOR THE PERPETUAL USE OF THE PUBLIC.

SIGNED THIS 25 DAY OF March, 1994.

SIGNED AND ACKNOWLEDGED IN THE PRESENCE OF:
WILMINGTON AIR PARK, INC.
Quint Gunn BY James M. Miller President

MILLER-VALENTINE PARTNERS
James M. Miller BY James M. Miller

COUNTY COMMISSIONERS


WE HEREBY APPROVE THE WITHIN PLAT AND ACCEPT THE DEDICATION OF THE STREETS SHOWN THEREON FOR THE PERPETUAL USE OF THE PUBLIC THIS 30 DAY OF March, 1994.

David R. Stewart
John W. Watson
CLINTON COUNTY COMMISSIONERS

SURVEYOR

I HEREBY CERTIFY THIS TO BE A CORRECT PLAT OF A SURVEY MADE UNDER MY DIRECTION IN MARCH, 1994.

Richard D. Roll
REGISTERED SURVEYOR NO. 4957



RECEIVED FOR RECORD
Recorded: March 31, 1994
Book No. 7 Page: 50 A & B
and 51 A & B
Fee: \$160.00
SANDRA K. WILT
Recorder
Clinton County, Ohio

STATE OF OHIO; COUNTY OF CLINTON, SS:

BEFORE ME, A NOTARY PUBLIC IN AND FOR SAID COUNTY AND STATE, PERSONALLY APPEARED THE ABOVE NAMED James M. Miller, THE President OF WILMINGTON AIR PARK, INC., WHO ACKNOWLEDGED THAT HE DID SIGN THE FOREGOING INSTRUMENT AND THAT THE SAME IS HIS FREE ACT AND DEED AND THAT OF THE CORPORATION.

IN TESTIMONY WHEREOF, I HAVE HEREUNTO SET MY HAND AND OFFICIAL SEAL, AT WILMINGTON, OHIO THIS 25th DAY OF March, 1994.

Sharon L. Rielund
Notary Public

STATE OF OHIO, COUNTY OF MONTGOMERY, SS:

BEFORE ME, A NOTARY PUBLIC IN AND FOR SAID COUNTY AND STATE, PERSONALLY APPEARED THE ABOVE NAMED JAMES M. MILLER, THE SENIOR PARTNER OF MILLER-VALENTINE PARTNERS, WHO ACKNOWLEDGED THAT HE DID SIGN THE FOREGOING INSTRUMENT AND THAT THE SAME IS HIS FREE ACT AND DEED AND THAT OF THE PARTNERSHIP.

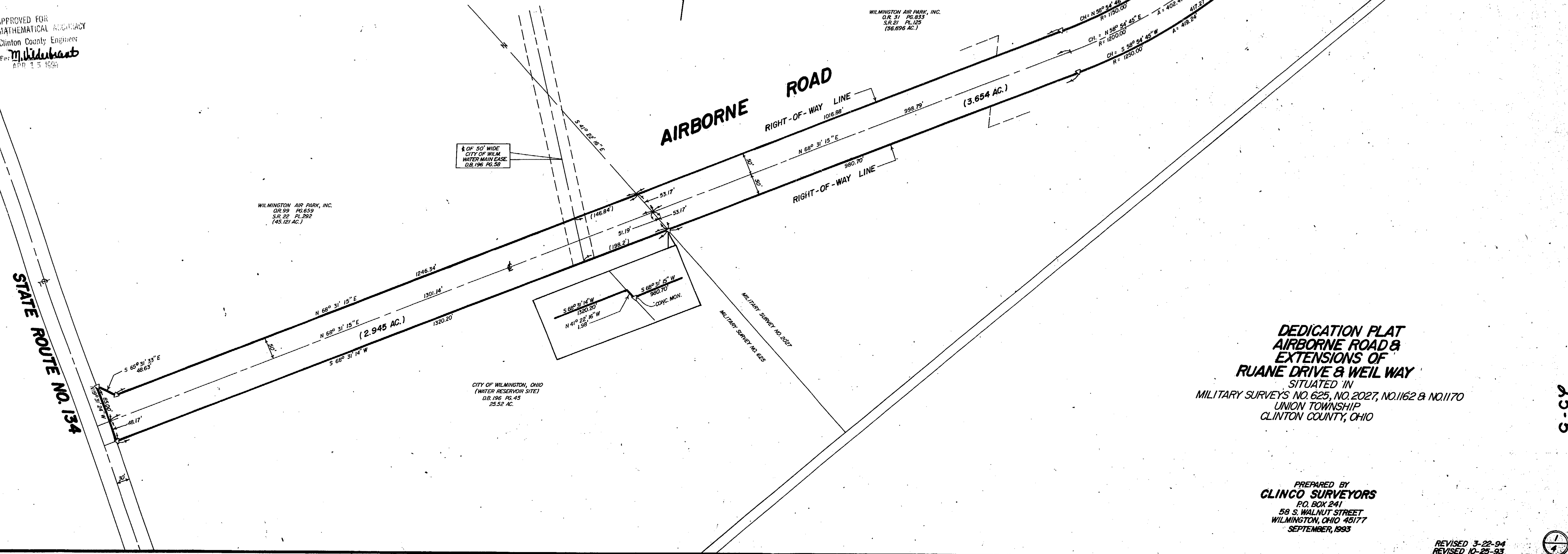
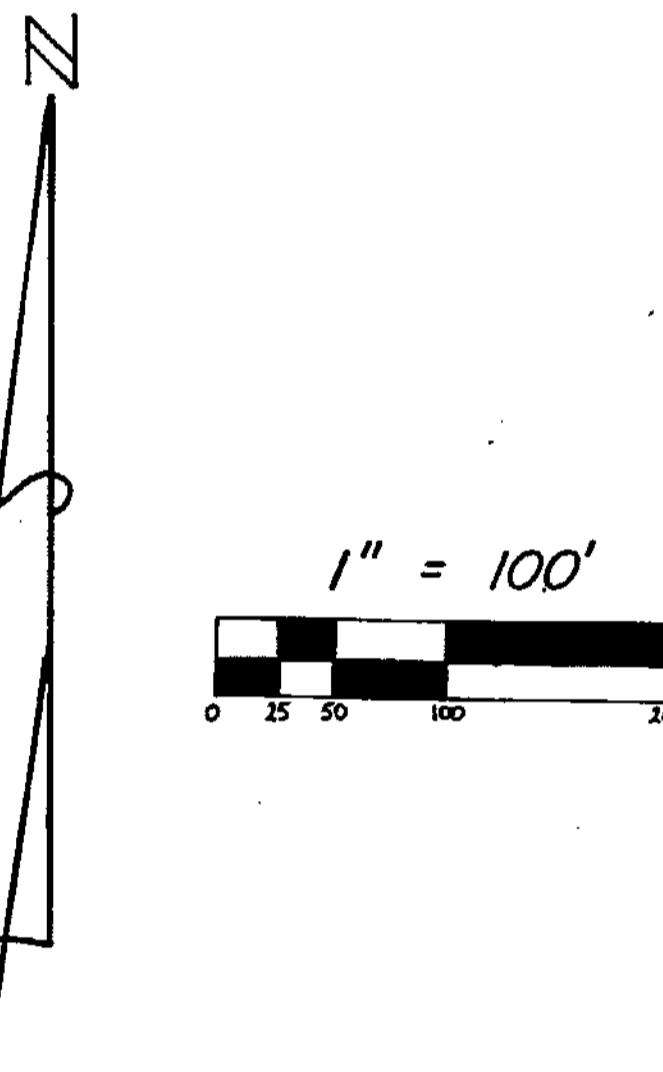
IN TESTIMONY WHEREOF, I HAVE HEREUNTO SET MY HAND AND OFFICIAL SEAL, AT DAYTON, OHIO THIS 25th DAY OF March, 1994.



Sharon L. Rielund
SHARON L. RIELUND, Notary Public
In and for the State of Ohio
My Commission Expires Oct. 31, 1998

APPROVED FOR
MATHEMATICAL ACCURACY
Clinton County Engineer
For: M. M. M. M.
3/19/94

NOTE: ∇ DENOTES 8" (DIAMETER) x 42" CONCRETE MONUMENT SET.



**DEDICATION PLAT
AIRBORNE ROAD &
EXTENSIONS OF
RUANE DRIVE & WEIL WAY**
SITUATED IN
MILITARY SURVEYS NO. 625, NO. 2027, NO. 1162 & NO. 1170
UNION TOWNSHIP
CLINTON COUNTY, OHIO

PREPARED BY
CLINCO SURVEYORS
P.O. BOX 241
58 S. WALNUT STREET
WILMINGTON, OHIO 45177
SEPTEMBER, 1993

REVISED 3-22-94
REVISED 10-25-93

25-5