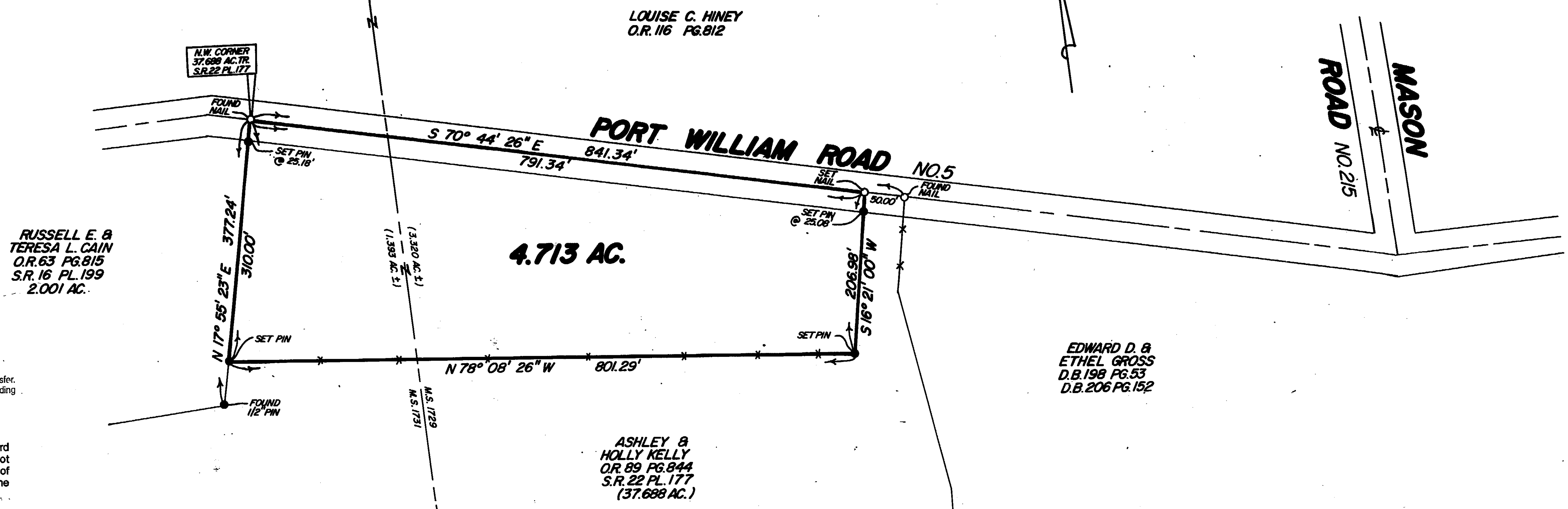

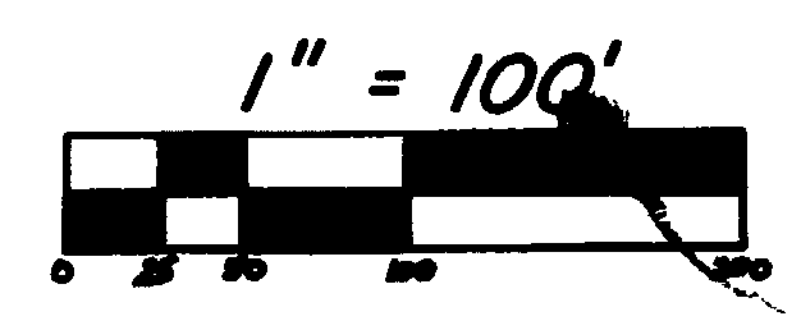


CLINTON COUNTY ENGINEERS  
 RECORD OF LAND DIVISION  
 VOLUME 25 PLAT NO. 4  
 DATE 4-14-1994  
 SCALE 1" = 100'

DEED REFERENCE  
 OFFICIAL RECORD  
 VOLUME 89 PAGE 844  
 TOWNSHIP LIBERTY  
 MILITARY SURVEYS NO. 1729 & 1731



This land split is conditionally approved for land transfer. Split approval does NOT constitute approval for a building permit and/or Health Department regulations.

The approval of this plat by the Board of County Commissioners does not constitute the approval by the Board of Health, roads or streets, zoning and the drainage of this subdivision.

RECEIVED BY THE CLINTON COUNTY COMMISSIONERS ON  
March 28 19 94.

Shanda H. Woods  
 CLERK

APPROVED ON March 28 19 94.

David R Stewart

Al [Signature]


John W. Watson  
 COMMISSIONERS OF CLINTON COUNTY, OHIO

- NOTES:
- (1) "SET PIN" DENOTES 1/2" x 30" IRON PIN WITH PLASTIC CAP STAMPED "CLINCO".
  - (2) "SET NAIL" DENOTES P.K. MASONRY NAIL.
  - (3) \* \* \* DENOTES EXISTING FENCE.
  - (4) BEARINGS WERE DERIVED FROM THE SURVEY OF THE 37.688 ACRE TRACT AS RECORDED IN VOLUME 22, PLAT NO. 177, OF THE CLINTON COUNTY ENGINEERS RECORD OF LAND DIVISION.

SURVEY PLAT OF  
 PART OF **ASHLEY & HOLLY KELLY** LANDS  
 SITUATED IN  
 MILITARY SURVEYS NO. 1729 & NO. 1731  
 LIBERTY TOWNSHIP  
 CLINTON COUNTY, OHIO

I HEREBY CERTIFY THIS TO BE A CORRECT PLAT OF A SURVEY MADE UNDER MY DIRECTION IN MARCH, 1994.

Steven D. Webb  
 REGISTERED SURVEYOR NO. 7250



APPROVED  
 CLINTON COUNTY ZONING DEPT.  
 PER David F. Shumaker  
 DATE 3-23-94 H-2

APPROVED FOR  
 MATHEMATICAL ACCURACY  
 Clinton County Engineer  
 Per Barb [Signature]  
 MAR 23 1994

APPROVED BY Luigi White P.S.  
 DATE 3/23/94 TITLE Director E.H.  
 CLINTON COUNTY HEALTH DEPARTMENT

**CLINCO SURVEYORS**  
 P.O. BOX 241  
 58 S. WALNUT STREET  
 WILMINGTON, OHIO 45177

SCALE 1" = 100'	DRAWN BY MSH	CHECKED BY SDW
DATE 3-10-94	DRWG. C-7010	