

PLAT OF SURVEY FOR
HOWARD PAGE, et al.
 MILITARY SURVEY No. 005
 RICHLAND TOWNSHIP
 UNION TOWNSHIP
 CLINTON COUNTY, OHIO

W. H. WADDELL
 O.R. VOL. 100, Pg. 655
 83 AC

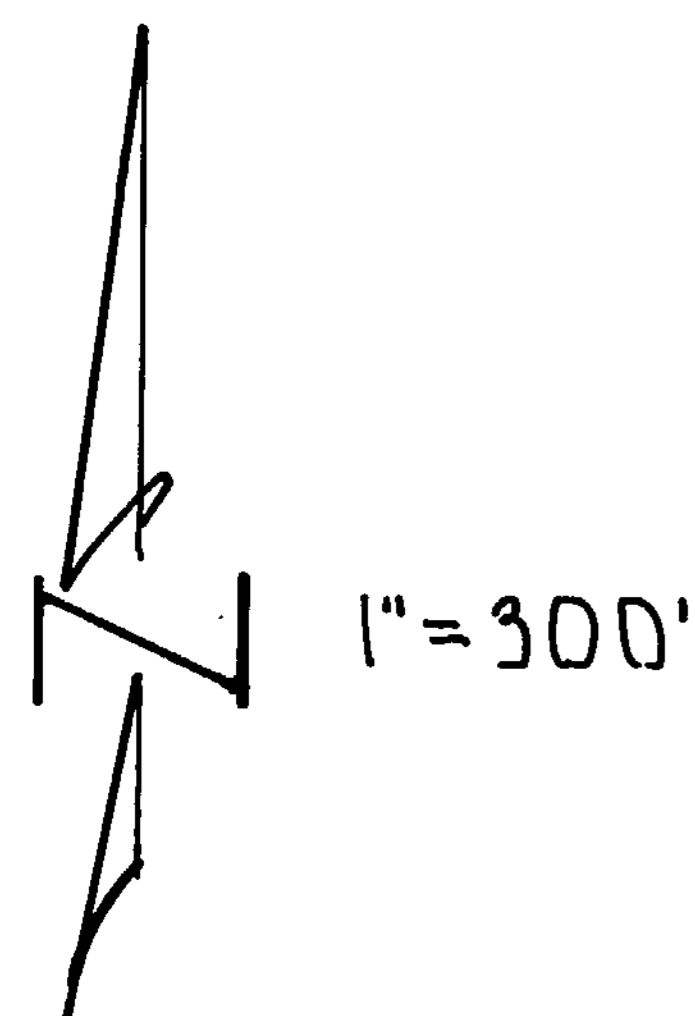
ROY HENRY
 O.B. VOL. 186, Pg. 67
 57.76 AC

H.A. & R.W. PAGE
 D.B. VOL. 190, Pg. 665
 TRACT III
 40.64 AC

ROY HENRY
 O.B. VOL. 186, Pg. 67
 DR16 120 AC

M. G. BENNETT
 O.B. VOL. 183, Pg. 687
 424.67 AC

R. L. ROBERTS
 O.R. VOL. 122, Pg. 543
 S.R. VOL. 24, PL. 1
 6.150 AC



BEARINGS ARE BASED UPON THE PLAT OF SURVEY
 AS FILED IN VOLUME 23 PLAT 119 OF THE
 CLINTON COUNTY ENGINEER'S RECORD OF LAND DIVISION.

LEGEND:

- P.K. MASONRY NAIL FOUND
- IRON PIN FOUND * SIZE DENOTED
- 5/8" IRON PIN SET W/ PLASTIC I.D. CAP
- P.K. MASONRY NAIL SET
- WOVEN WIRE FENCE

NOTES

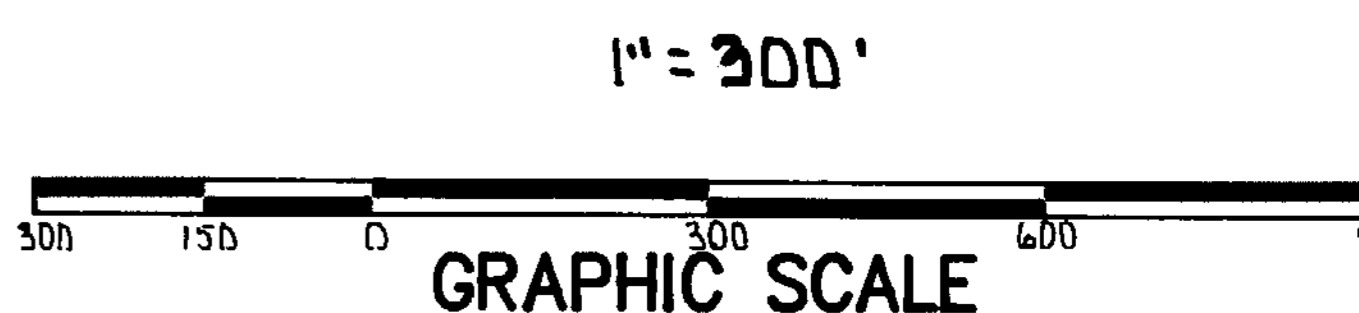

- 1) SOURCE DOCUMENTS: DEED REFERENCES AND SURVEYS AS SHOWN
- 2) MONUMENTS FOUND IN GOOD CONDITION AT TIME OF SURVEY

**BENNETT ROAD
 No. 100**

**CORNER DETAIL
 SCALE 1" = 30'**

APPROVED FOR
 MATHEMATICAL ACCURACY
 Clinton County Engineer
 Per: *Margaret Waters*
 APR 27 1993

Brian F. Gallagher
 BRIAN F. GALLAGHER, OHIO P. S. 6945



SOUTHWEST OHIO LAND SURVEYS

P. O. BOX 201, WILMINGTON, OHIO 45177
 (513)-382-0799

DATE: APRIL 23, 1993	CAD No.	FILE No. 93-92,34
REVISIONS:		
SCALE: 1" = 300'	DRAWN BY: DJB	DRWG. No. 10241247