

JANANNE PROPERTIES
 O.R. 83 PG. 163
 S.R. 18 PL. 237
 (235.220 AC.)

CLINTON COUNTY ENGINEERS
 RECORD OF LAND DIVISION
 VOLUME 23 PLAT NO. 28
 DATE 6-05-1992
 SCALE 1" = 200'
 DEED REFERENCE
 VOLUME O.R. 83 PAGE 165
 TOWNSHIP UNION
 MILITARY SURVEY NO. 625 & NO. 996

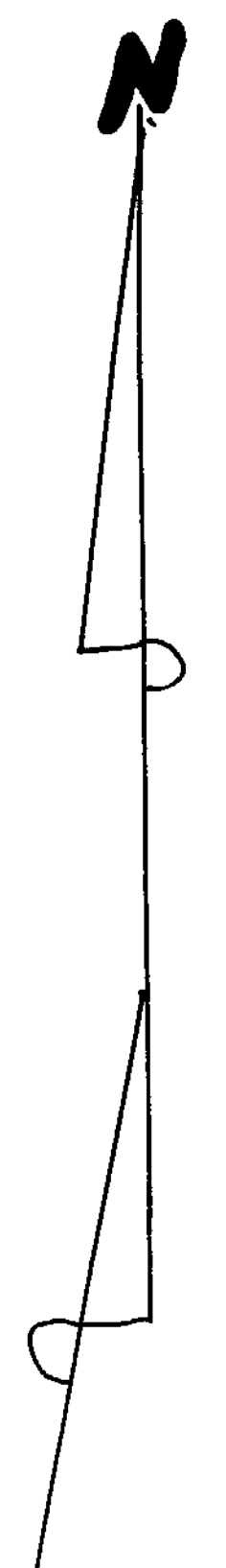
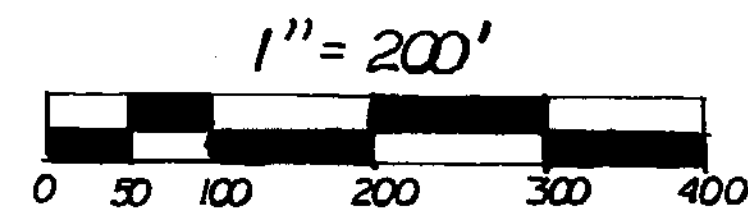
**RALPH E. &
 NANCY ANN MCKEE**
 O.R. 94 PG. 236
 S.R. 22 PL. 239
 245.938 AC.

COWAN CREEK
 60.130 AC.

JANANNE PROPERTIES
 O.R. 83 PG. 165
 S.R. 14 PL. 169
 (184.431 AC.)

**RALPH E. &
 NANCY ANN MCKEE**
 O.R. 93 PG. 410
 S.R. 22 PL. 233
 22.166 AC.


**S.R. 22 PL. 228
 5.010 AC.**



NOTES:

(1) BEARINGS WERE DERIVED FROM THE SURVEY OF THE 22.166 ACRE TRACTS RECORDED IN VOLUME 22, PLAT NO. 233, OF THE CLINTON COUNTY ENGINEERS RECORD OF LAND DIVISION.

I HEREBY CERTIFY THIS TO BE A CORRECT PLAT OF A SURVEY MADE UNDER MY DIRECTION IN JUNE, 1992.



Steven D. Webb
 REGISTERED SURVEYOR NO. 7250

SURVEY PLAT OF
PART OF JANANNE PROPERTIES LANDS
 SITUATED IN
 MILITARY SURVEYS NO. 625 & NO. 996
 UNION TOWNSHIP
 CLINTON COUNTY, OHIO

APPROVED FOR
 MATHEMATICAL ACCURACY
 Clinton County Engineer
 Per *Margaret Waters*
 JUN 5 1992

CLINCO
 ENGINEERS & SURVEYORS
 P.O. BOX 241
 58 S. WALNUT STREET WILMINGTON, OHIO 45177
 SCALE 1" = 200' DRAWN BY JDM CHECKED BY SDW
 DATE 6-4-92 DRWG. C-6336