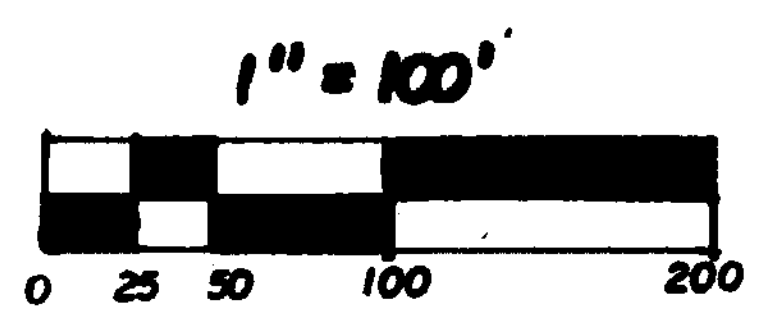



VOLUME 23 PLAT NO. 24  
DATE 6-5-92  
SCALE 1" = 100'

DEED REFERENCE  
VOLUME O.R. 81 PAGE 830  
TOWNSHIP ADAMS  
MILITARY SURVEY NO. 2189

MICHAEL D. &  
PATRICIA WALLACE  
O.R. 82 PG. 534



NOTES:

- (1) "SET PIN" DENOTES 1/2" X 30" IRON PIN WITH PLASTIC CAP.
- (2) "SET NAIL" DENOTES P.K. MASONRY NAIL.
- (3) --- DENOTES EXISTING FENCE.
- (4) BEARINGS WERE DERIVED FROM THE SURVEY OF THE 29.877 ACRE TRACT AS RECORDED IN VOLUME 22, PLAT NO. 85, OF THE CLINTON COUNTY ENGINEERS RECORD OF LAND DIVISION.

JAMES L. &  
SAUNDRA J. LUCK  
O.R. 81 PG. 830  
S.R. 22 PL. 85  
(29.877 AC.)

9.000 ACRES


PHILIP BROCK HALE et al  
D.B. 281 PG. 55

JONATHAN  
KELLEY HALE  
D.B. 269 PG. 13  
S.R. 16 PL. 4  
2.000 AC.

OGDEN ROAD HALPIN ROAD NO. 184

OGDEN ROAD NO. 50

I HEREBY CERTIFY THIS TO BE A CORRECT PLAT OF A SURVEY MADE UNDER MY DIRECTION IN MAY, 1992.



*Richard D. Roll*  
REGISTERED SURVEYOR NO. 4957

SURVEY PLAT OF  
PART OF **JAMES L. & SAUNDRA J. LUCK** LANDS  
SITUATED IN  
MILITARY SURVEY NO. 2189  
ADAMS TOWNSHIP  
CLINTON COUNTY, OHIO

APPROVED  
CLINTON COUNTY ENGINEERS DEPT  
PER *Michael Richardson*  
DATE 6-2-92 ZONE A-1

APPROVED FOR  
MATHEMATICAL ACCURACY  
Clinton County Engineer  
Per *Michael Richardson*  
JUN 9 1992

<b>CLINCO</b> ENGINEERS & SURVEYORS P.O. BOX 241		
58 S. WALNUT STREET WILMINGTON, OHIO 45177		
SCALE 1" = 100'	DRAWN BY JDM	CHECKED BY RDR
DATE 5-29-92	DRWG. C-6332	