


VOLUME 21 PLAT NO. 17
DATE 1-16-1990
SCALE 1"=100'

DEED REFERENCES
VOLUME 159 PAGE 37
VOLUME 253 PAGE 623
TOWNSHIP GREEN
MILITARY SURVEY NO. 1939

I HEREBY CERTIFY THIS TO BE A CORRECT PLAT OF A
SURVEY MADE UNDER MY DIRECTION IN DECEMBER, 1989.

Steven D. Webb
REGISTERED SURVEYOR NO. 7250



S.R. 20 PL. 163
59.109 AC.

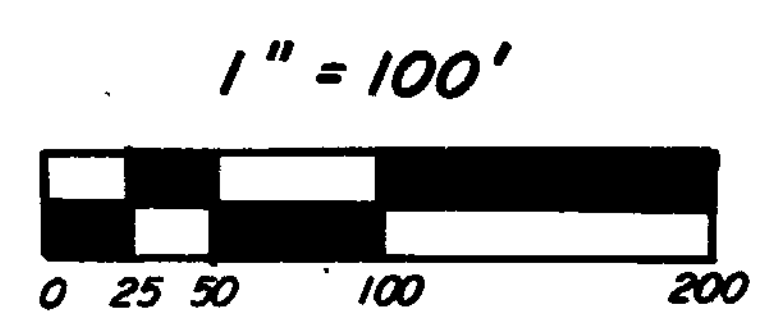

ROBERT T. McCOY et al
D.B. 159 Pg. 37
D.B. 253 Pg. 623
S.R. 10 Pg. 441
(132.83 AC.)

DARRELL &
BARBARA BURTON ETEL
D.B. 158 Pg. 9
30 AC.

SURVEY PLAT OF
PART OF **ROBERT T. McCOY** et al LANDS
SITUATED IN
MILITARY SURVEY NO. 1939
GREEN TOWNSHIP
CLINTON COUNTY, OHIO

APPROVED FOR
MATHEMATICAL ACCURACY
Clinton County Engineer
Melode Hildebrand
JAN 02 1990

CLINCO
ENGINEERS ~ SURVEYORS
P.O. BOX 241
62 1/2 E. SUGARTREE ST. WILMINGTON, OHIO
SCALE 1"=100' DRAWN BY REC CHECKED BY RDR
DATE 12-22-89 DRWG. C-5747



- NOTES:
- "SET PIN" DENOTES 1/2" X 30" IRON PIN WITH PLASTIC CAP.
 - DENOTES EXISTING FENCE ON OR NEAR LINE.
 - BEARINGS WERE DERIVED FROM THE SURVEY OF THE 59.109 ACRE TRACT AS RECORDED IN VOLUME 20, PLAT NO. 163, OF THE CLINTON COUNTY ENGINEERS RECORD OF LAND DIVISION.

