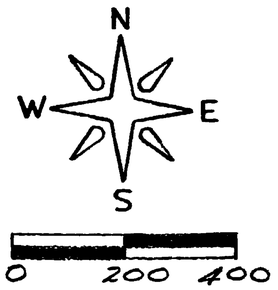


SCALE: 1"=200'

BEARINGS ARE MAGNETIC AND BASED UPON THE N3° 04' 00" W LINE. SOURCE OF DOCUMENTS ARE DEED RECORDS AS SHOWN ON PLAT.

VOLUME 20 PLAT NO. 280
CLINTON COUNTY ENGINEERS
RECORD OF LAND DIVISION
DATE: 11-15-1989
SCALE: 1" = 200'
MILITARY SURVEY NO. 1117
TOWNSHIP - JEFFERSON

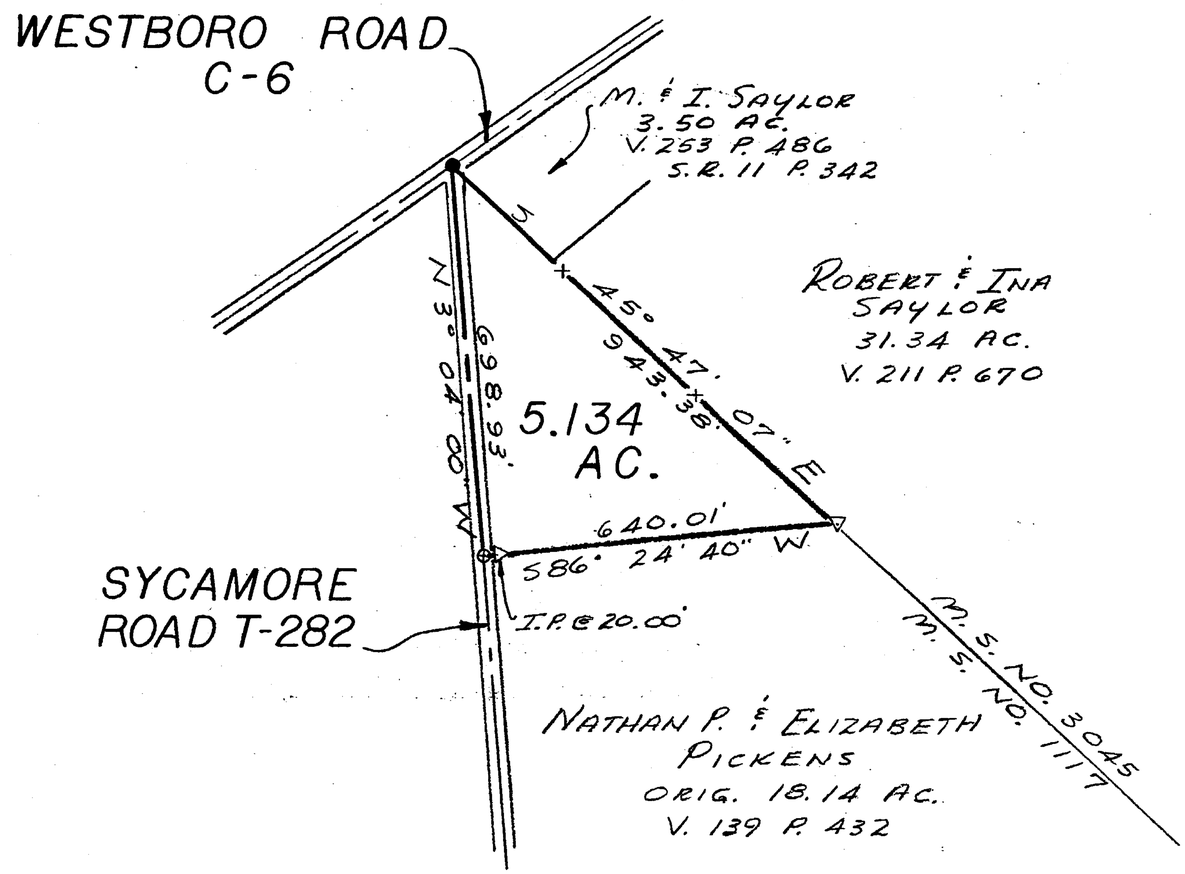


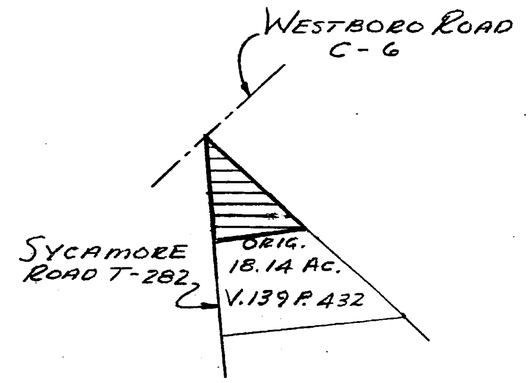


VICINITY SKETCH

LEGEND

- ● SPIKE FOUND
- ⊗ SPIKE SET
- ▽ 5/8" IRON PIN SET
- —x— FENCE

(ALL IN GOOD CONDITION)

APPROVED FOR MATHEMATICAL ACCURACY
Clinton County Engineer
Per Margaret Watters
NOV 15 1989

SURVEY BY
SATTERFIELD & ASSOCIATES
Robert E. Satterfield
ROBERT E. SATTERFIELD
WEST UNION, OHIO
P. S. NO. 4238
PHONE: 513-544-2833

STATE OF OHIO · ROBERT E. SATTERFIELD 4238 REGISTERED SURVEYOR

SURVEY FOR
NATHAN P. & ELIZABETH PICKENS

MILITARY SURVEY NO. 1117
JEFFERSON TOWNSHIP
CLINTON COUNTY, OHIO
SCALE 1"=200' NOVEMBER, 1989