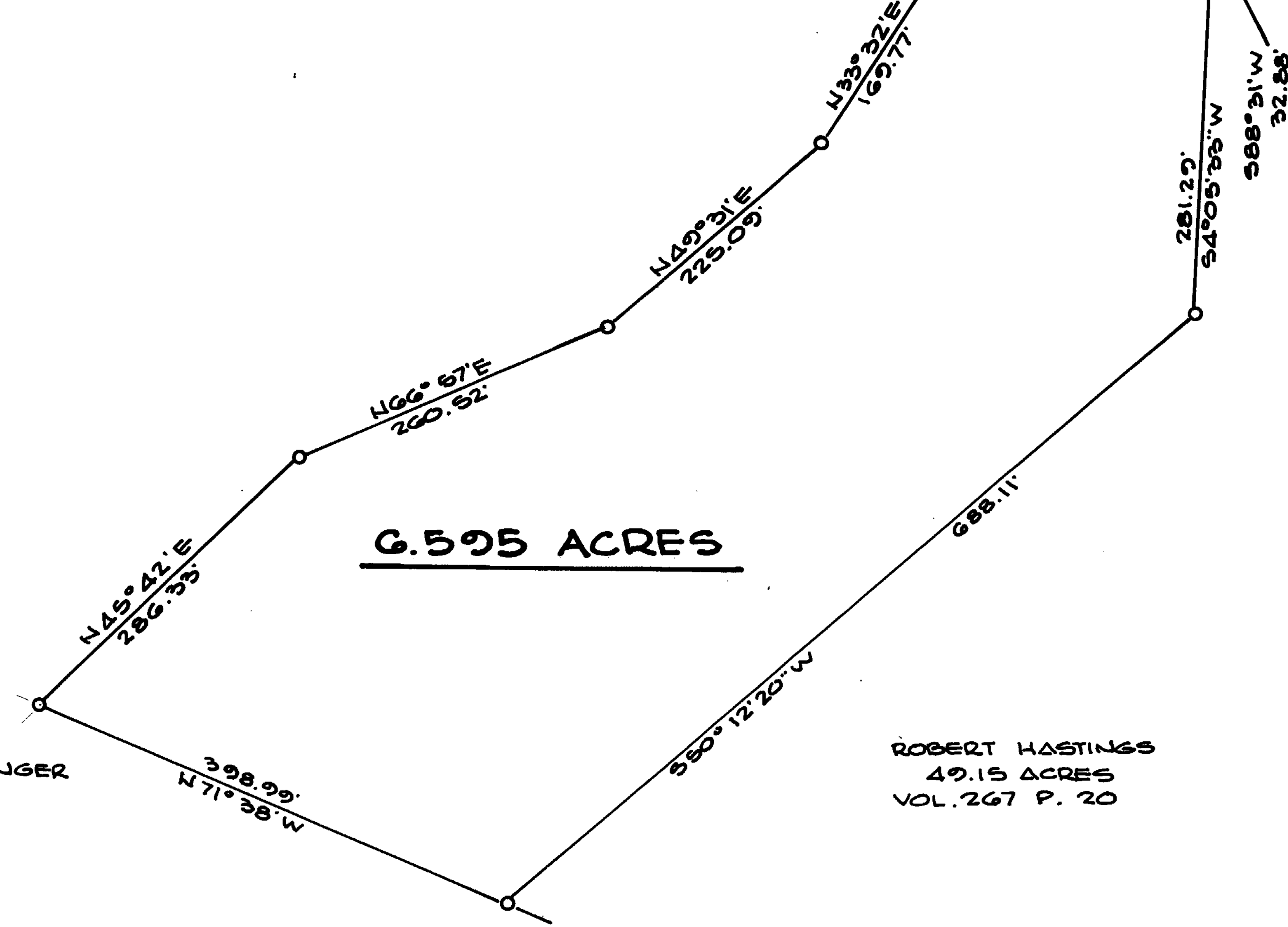
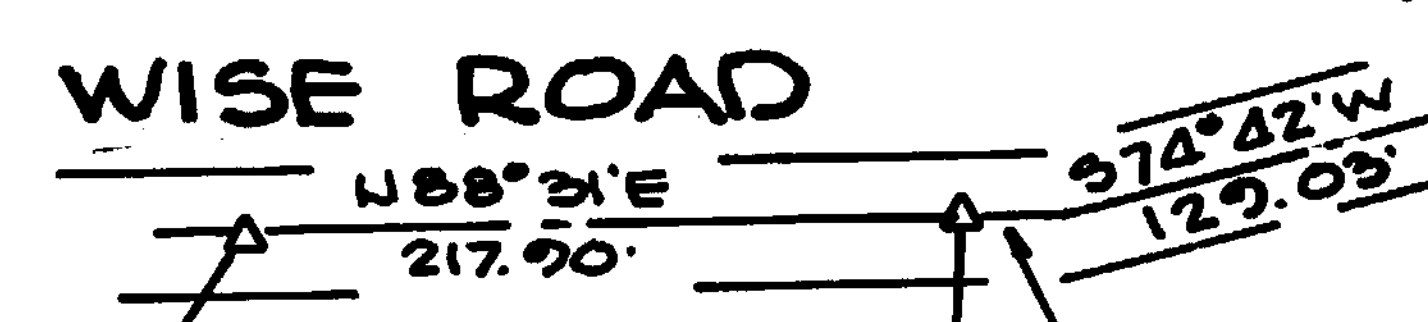
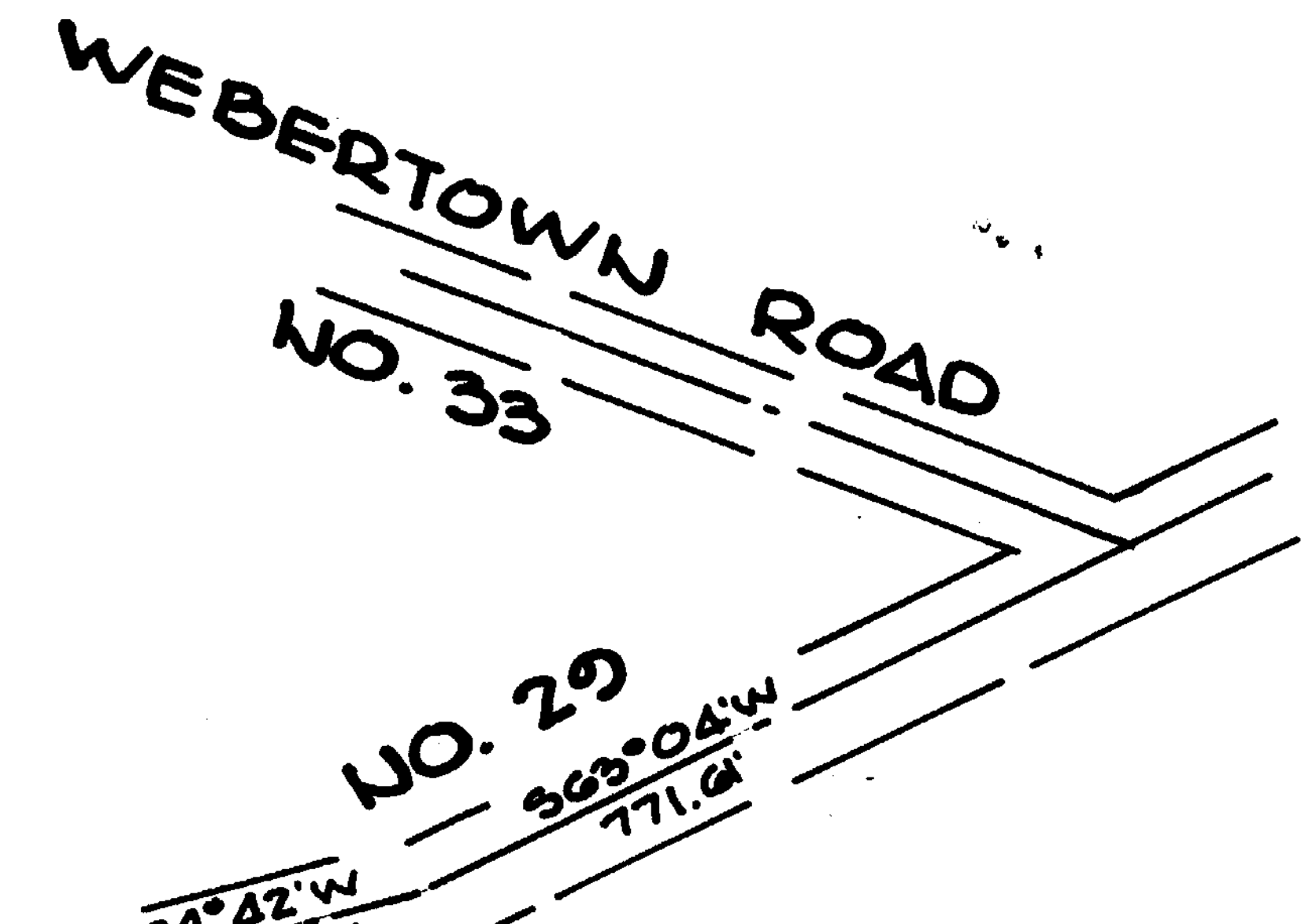
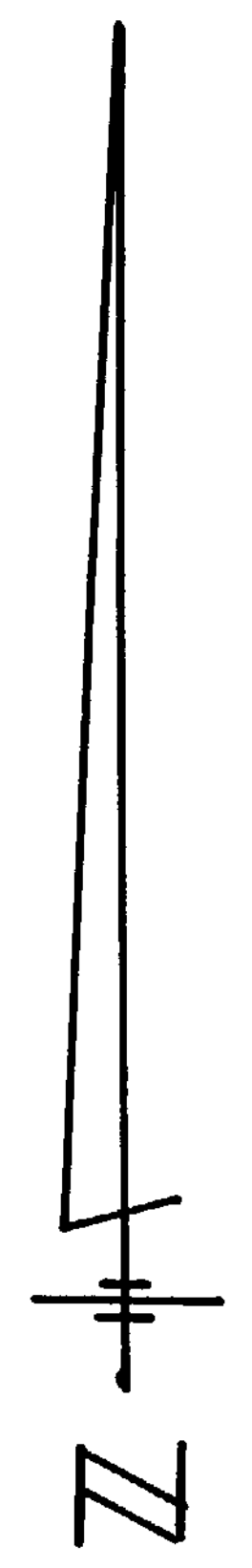


PLAT NO. 20 VOLUME 199
 CLINTON COUNTY ENGINEERS
 RECORD OF LAND SURVEYS
 DATE 12-12-83 7-21-1989
 SCALE 1" = 100'
 DEED REFERENCE
 VOL. 267 P. 20
 TOWNSHIP CLARK
 V.M.S. NO. 4163



JOHNSON DEININGER

ROBERT HASTINGS
 49.15 ACRES
 VOL. 267 P. 20

LEGEND
 3/4" IRON PIN SET —○—
 SPIKE SET —△—

BEARINGS BASED ON A SURVEY
 MADE IN NOVEMBER, 1979 RECORDED
 IN VOL. 267 P. 20

BY: Charles M. Ryan
 CHARLES M. RYAN



APPROVED FOR
 MATHEMATICAL ACCURACY
 Clinton County Engineer
 Per M. M. ...
 JUL 21 1989

SURVEY FOR
R. ROBERT HASTINGS
 CLARK TWP. CLINTON CO., O. V.M.S. NO. 4163
 BY: CHARLES M. RYAN
 BOX 312 HILLSBORO, O.

SCALE: 1" = 100' DATE: 12-12-83