RECEIVED BY THE WILMINGTON CITY PLANNING COMMISSION ON May 23 1989.

Alan J. Martin
SECRETARY

APPROVED ON May 23 1989.

Robert W. Holmes
CHAIRMAN PRO-TEM

Alan J. Martin
SECRETARY

CLINTON COUNTY ENGINEERS
RECORD OF LAND DIVISION
VOLUME 20 PLAT NO. 180
DATE 6-22-89
SCALE 1" = 100'

DEED REFERENCE
VOLUME 268 PAGE 375
TOWNSHIP UNION
MILITARY SURVEY NO. 1088 & 2690

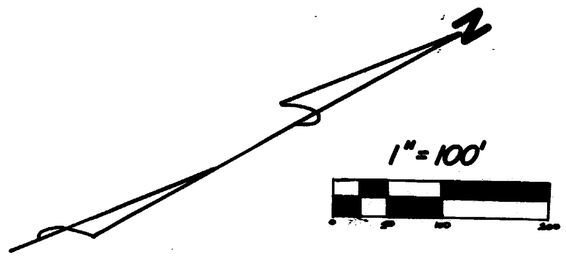

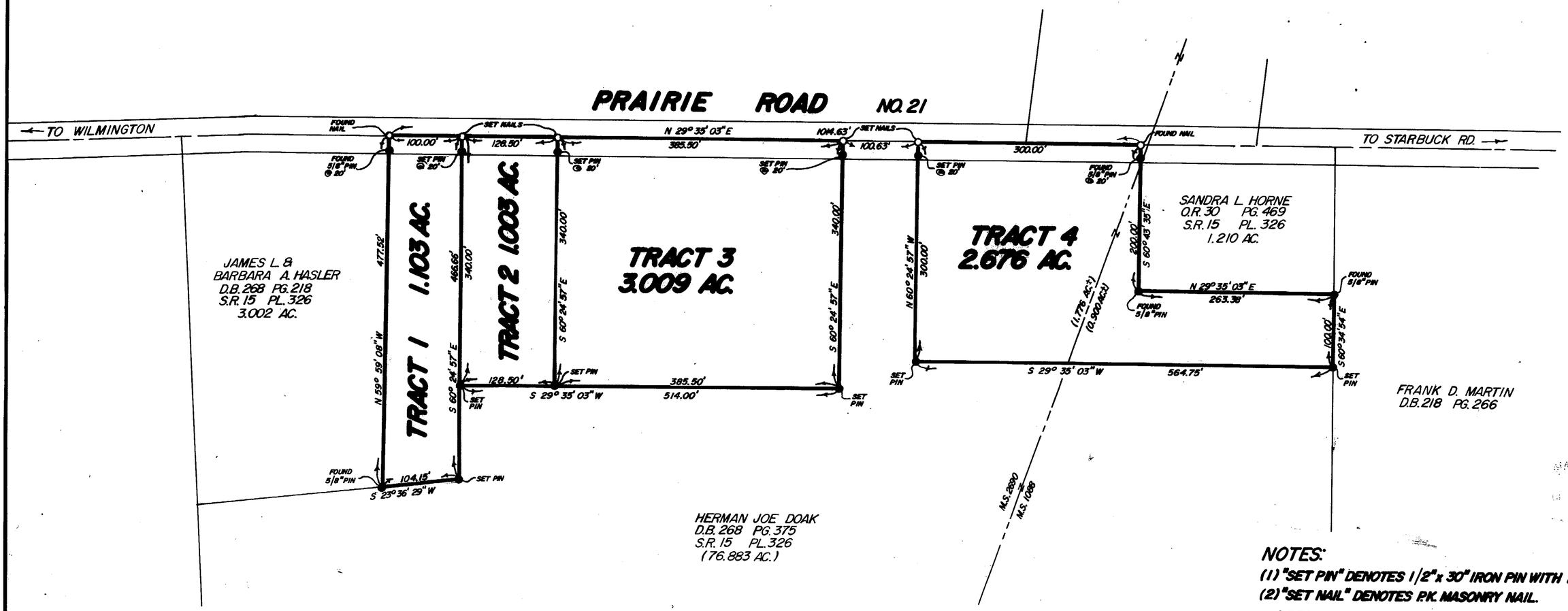

NOTES:

(1) "SET PIN" DENOTES 1/2" x 30" IRON PIN WITH PLASTIC CAP.

(2) "SET NAIL" DENOTES P.K. MASONRY NAIL.

(3) BEARINGS WERE DERIVED FROM THE SURVEY OF THE 76.883 ACRE TRACT AS RECORDED IN VOLUME 15, PLAT NO. 326, OF THE CLINTON COUNTY ENGINEERS RECORD OF LAND DIVISION.

APPROVED FOR
MATHEMATICAL ACCURACY
Clinton County Engineer
MAY 15 1989

VICINITY SKETCH

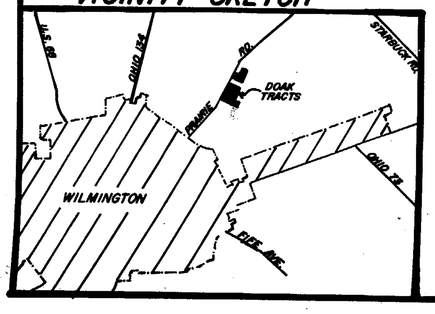

SURVEY PLAT OF
PARTS OF **HERMAN JOE DOAK** LANDS
SITUATED IN
MILITARY SURVEYS NO. 1088 & NO. 2690
UNION TOWNSHIP
CLINTON COUNTY, OHIO

STATE OF OHIO
RICHARD D. ROLL
4957
REGISTERED
SURVEYOR

I HEREBY CERTIFY THIS TO BE A CORRECT PLAT OF A SURVEY MADE UNDER MY DIRECTION IN MAY, 1989.

Richard D. Roll
REGISTERED SURVEYOR NO. 4957

CLINCO
ENGINEERS ~ SURVEYORS
P.O. BOX 241
62 1/2 E. SUGARTREE ST. WILMINGTON, OHIO

SCALE	DRAWN BY	CHECKED BY
1" = 100'	MSH	RDR
DATE 5-10-89	DRWG. C-5552	