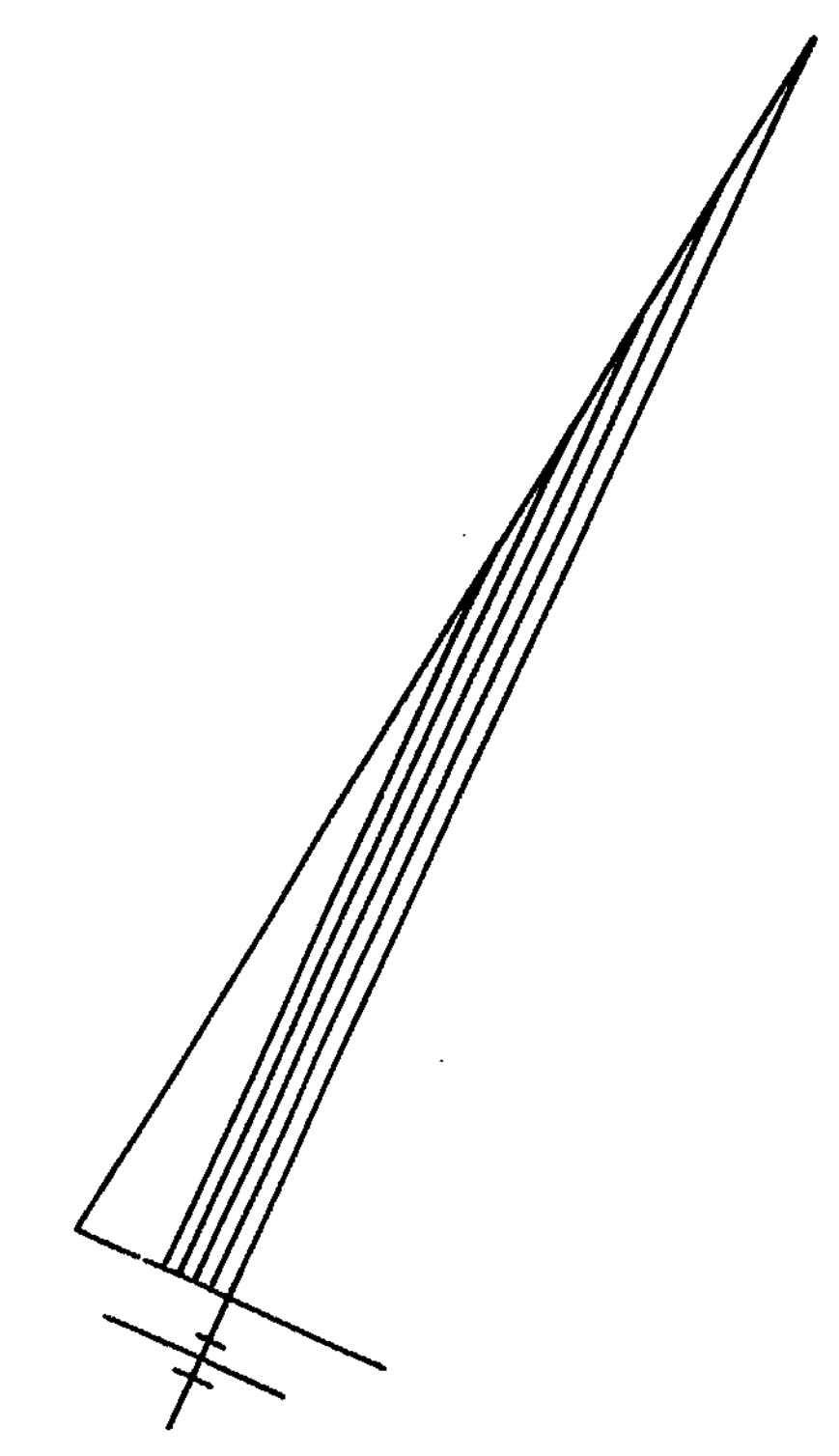
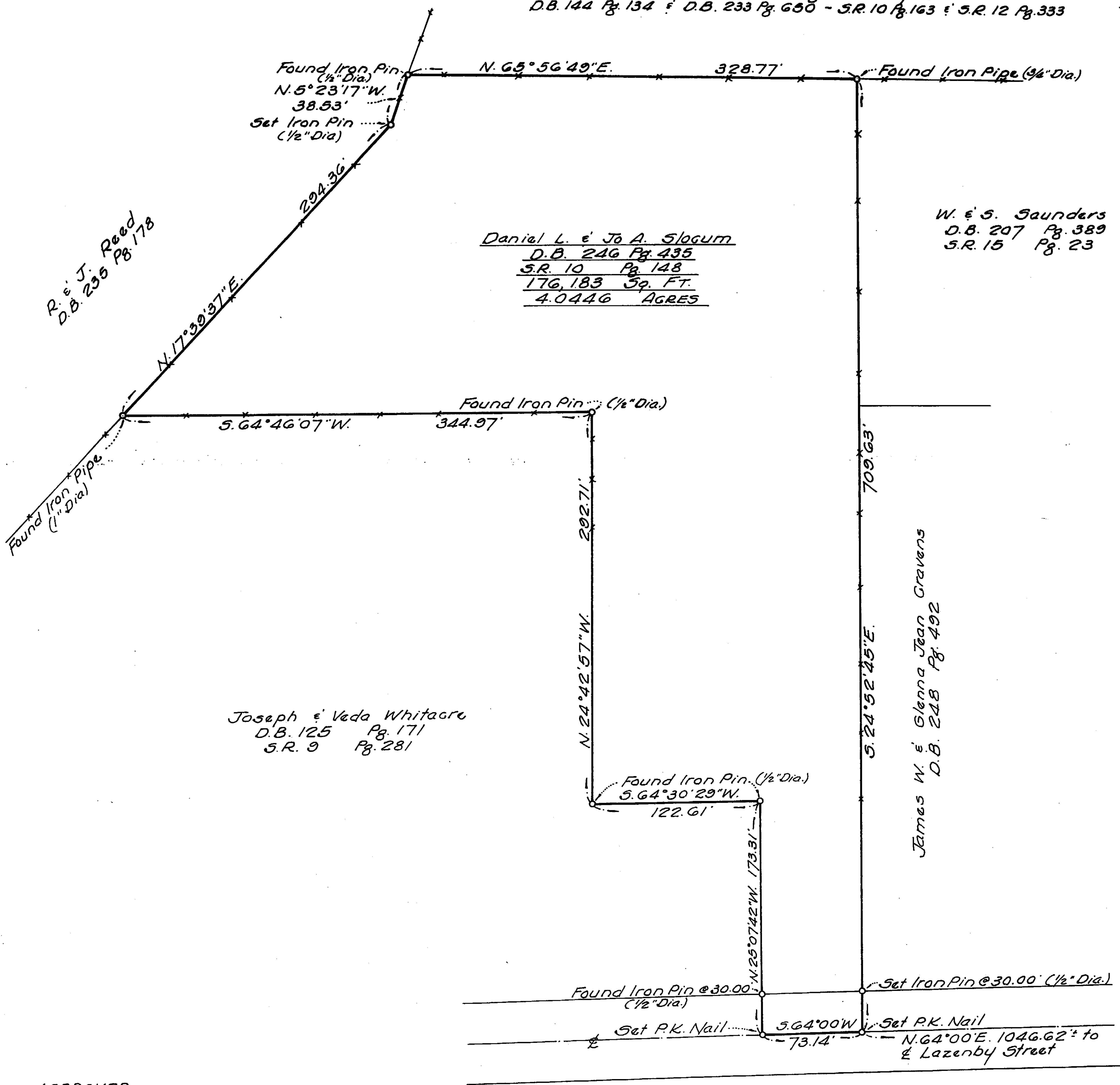


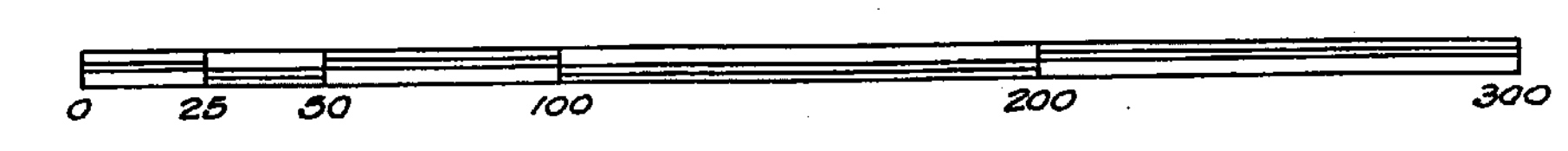
GLINTON COUNTY ENGINEER'S
 RECORD OF LAND SURVEYS
 VOLUME 19 PAGE 169
 DATE: 11-06-1987
 SCALE: 1"=60'
 DEED REFERENCE
 DEED BOOK _____ PAGE _____
 TOWNSHIP: MARION
 MILITARY SURVEY N° 3342
 VILLAGE OF BLANCHESTER

Blanchester Sewage Disposal
 D.B. 144 Pg. 134 & D.B. 233 Pg. 650 - S.R. 10 Pg. 163 & S.R. 12 Pg. 333



Bearings on this survey are based on the centerline of State Route N° 28 as described in D.B. 246 Pg. 435.

Gary P. Nichols
 Gary Phillip Nichols
 Registered Surveyor N° 6657



STATE ROUTE N° 28

Note: This property is located in the Village of Blanchester

APPROVED:
 Nancy Muggs See Nov. 1987
 CITY PLANNING COMMISSION

APPROVED:
 Lee Miller Mayor
 CITY COUNCIL

	PLAT OF SURVEY IN MILITARY SURVEY # 3342 MARION TOWNSHIP GLINTON COUNTY OHIO
	SCALE: 1"=60' 13 OCTOBER 1987
	NICHOLS SURVEYING 16 HAMMANN DRIVE AMELIA, OHIO 45102 PHONE: 753-7130

add Vill. PG. - Vill. name
 rev. 11/8/87 G.N.