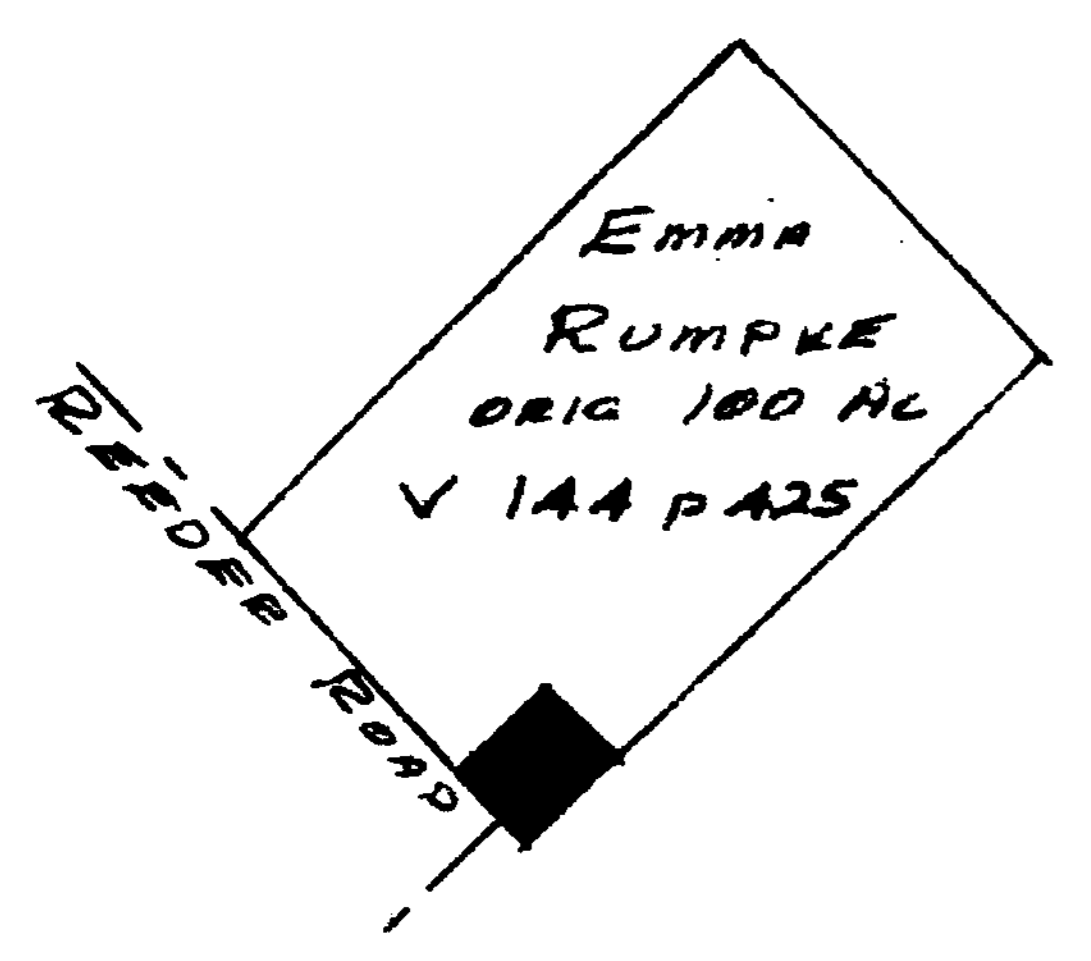
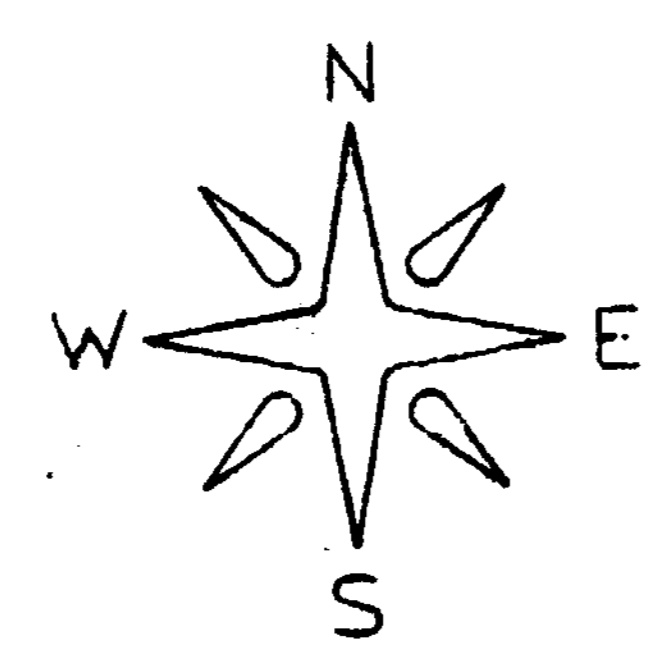
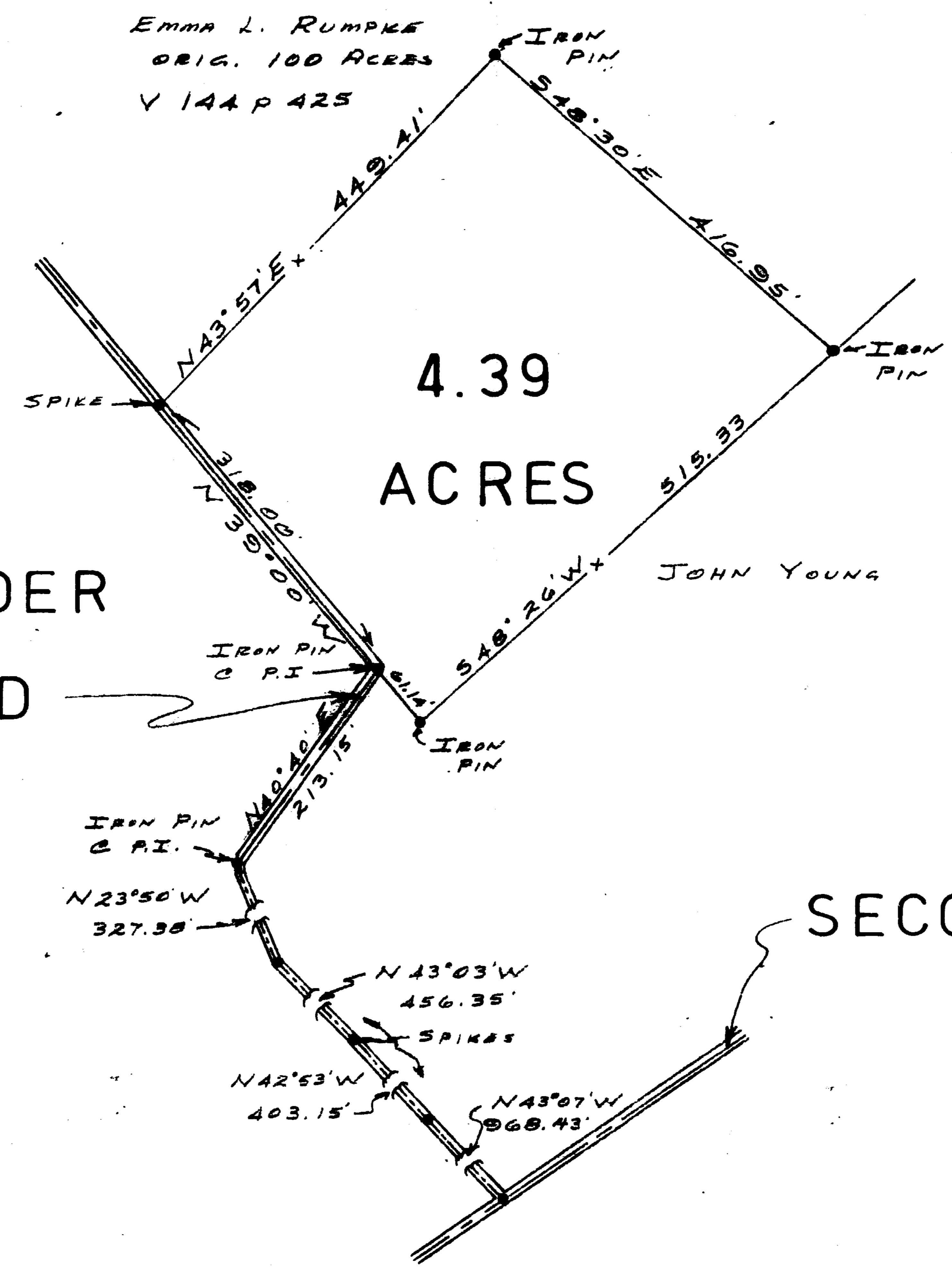


VOLUME 18 PLAT No. 79  
 CLINTON COUNTY ENGINEERS  
 RECORD OF LAND DIVISION  
 DATE: SEP 9 1985  
 SCALE: 1" = 100'  
 DEED REFERENCE  
 DEED BOOK 144 PAGE 425  
 TOWNSHIP VERNON  
 MILITARY SURVEY No. 2705



VICINITY SKETCH  
 SCALE 1" = 1320'



REEDER ROAD

JOHN YOUNG

SECOND CREEK ROAD

APPROVED FOR  
 MATHEMATICAL ACCURACY  
 Clinton County Engineer  
 Per Barley Stewart  
 SEP 9 1985

SURVEY BY  
 ROBERT E. SATTERFIELD  
 CIVIL ENGINEER & SURVEYOR  
 WEST UNION, OHIO

APPROVAL  
 CLINTON COUNTY COMMISSIONERS  
 9-9-85  
 DATE DMF  
 9-9-85  
 DATE David E. Bailey  
 9-9-85  
 DATE David R. Stewart

The approval of this plat by the Board of County Commissioners does not constitute the approval by the Board of Health, roads or streets, zoning and the drainage of this subdivision.

**EMMA L. RUMPKE**

MILITARY SURVEY NO. 2705  
 VERNON TOWNSHIP  
 CLINTON COUNTY, OHIO  
 SCALE 1" = 100'  
 APRIL, 1976

