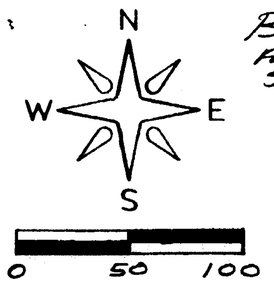

BEARINGS ARE MAGNETIC AND BASED UPON THE S17°28'00"W LINE.

VOLUME 18 PLAT NO. 162
CLINTON COUNTY ENGINEERS
RECORD OF LAND DIVISION

DATE: 4-3-86
SCALE: 1"=50'
MILITARY SURVEY NO. 10190
TOWNSHIP — CLARK

DEED REFERENCE
DEED BOOK 242 PAGE 300

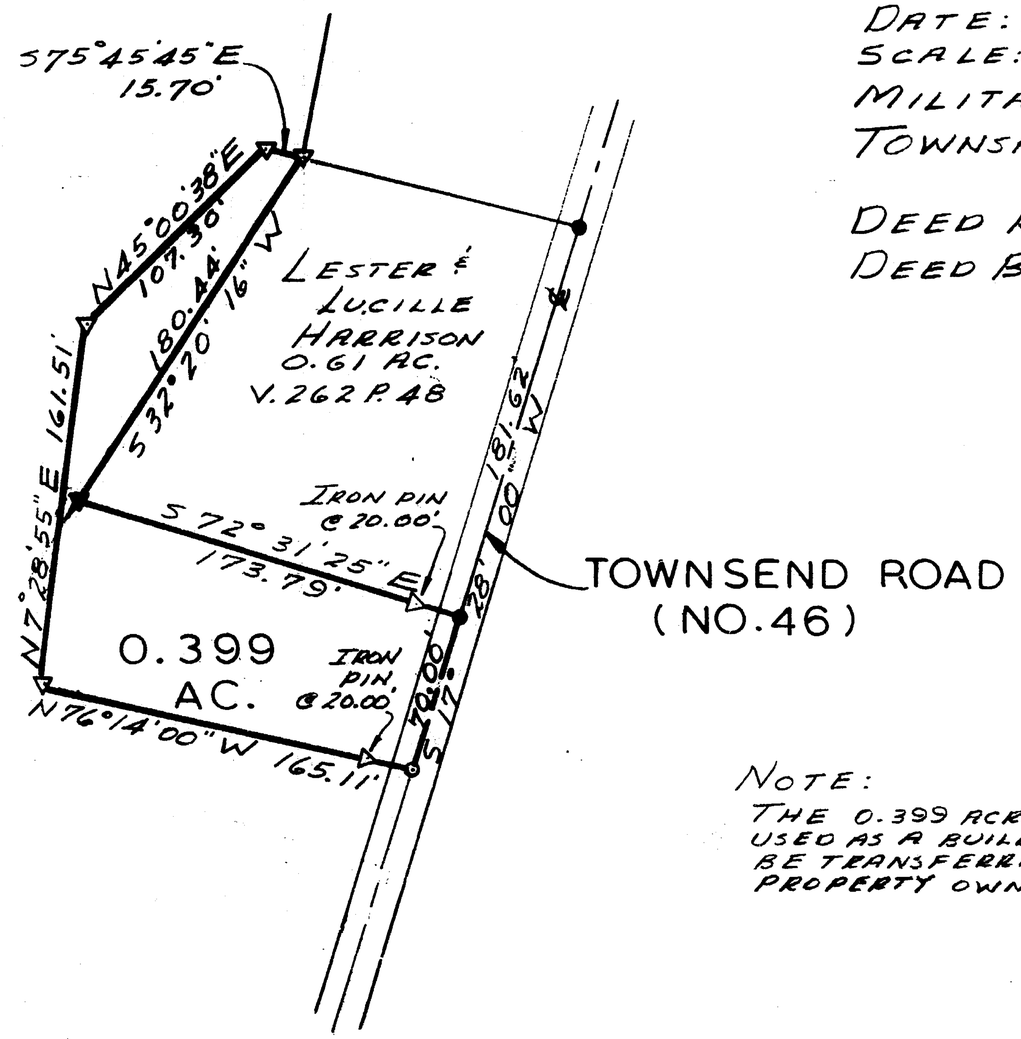

JACK E. & MARY E.
VONHOLLE
ORIG. 25.07 AC.
V. 242 P. 300

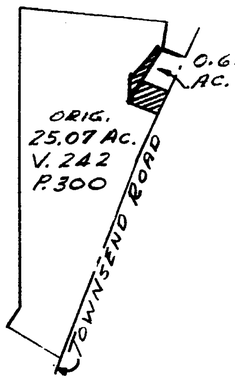

VICINITY SKETCH
1" = 600'

NOTE:
THE 0.399 ACRE TRACT IS NOT TO BE USED AS A BUILDING SITE AND IS TO BE TRANSFERRED ONLY TO AN ADJOINING PROPERTY OWNER.

LEGEND

- ● SPIKE FOUND
- ⊙ SPIKE SET
- ▼ IRON PIN FOUND
- ▽ 5/8" IRON PIN SET

The approval of this plat by the Board of County Commissioners does not constitute approval by the Board of roads or streets, zoning and the drainage of this subdivision.

APPROVED FOR
MATHEMATICAL ACCURACY
Clinton County Engineer
Per [signature]
APR 03 1986

SURVEY BY
SATTERFIELD & ASSOCIATES
[signature]
ROBERT E. SATTERFIELD
CIVIL ENGINEER & SURVEYOR
WEST UNION, OHIO
P. S. NO. 4238
PHONE: 513-544-2833

STATE OF OHIO
ROBERT E. SATTERFIELD
4238
REGISTERED SURVEYOR

APPROVAL
CLINTON COUNTY COMMISSIONERS
4-3-86
DATE
[signature]
CLERK

[signature]
[signature]
[signature]
COMMISSIONERS

REVISED PLAT 10-5-85

SURVEY
FOR
JACK E. & MARY E. VONHOLLE

MILITARY SURVEY NO. 10190
CLARK TOWNSHIP
CLINTON COUNTY, OHIO
SCALE 1"=50' SEPTEMBER, 1985