


DEED REFERENCE

DEED BOOK 117 PAGE 412
TOWNSHIP Union - City of Wilmington
MILITARY SURVEY No. 1556

I HEREBY CERTIFY THIS TO BE A CORRECT PLAT OF A
SURVEY MADE UNDER MY DIRECTION IN NOVEMBER, 1983

Richard D. Roll
REGISTERED SURVEYOR No. 4957



NOTES:

- "SET PIN" DENOTES 1/2" x 30" IRON PIN WITH PLASTIC CAP.
- BEARING REFERENCE: BEARINGS WERE DERIVED FROM THE SURVEY OF THE 0.378 ACRE TRACT AS RECORDED IN VOLUME 15, PLAT No. 317, OF THE CLINTON COUNTY ENGINEERS RECORD OF LAND DIVISION.


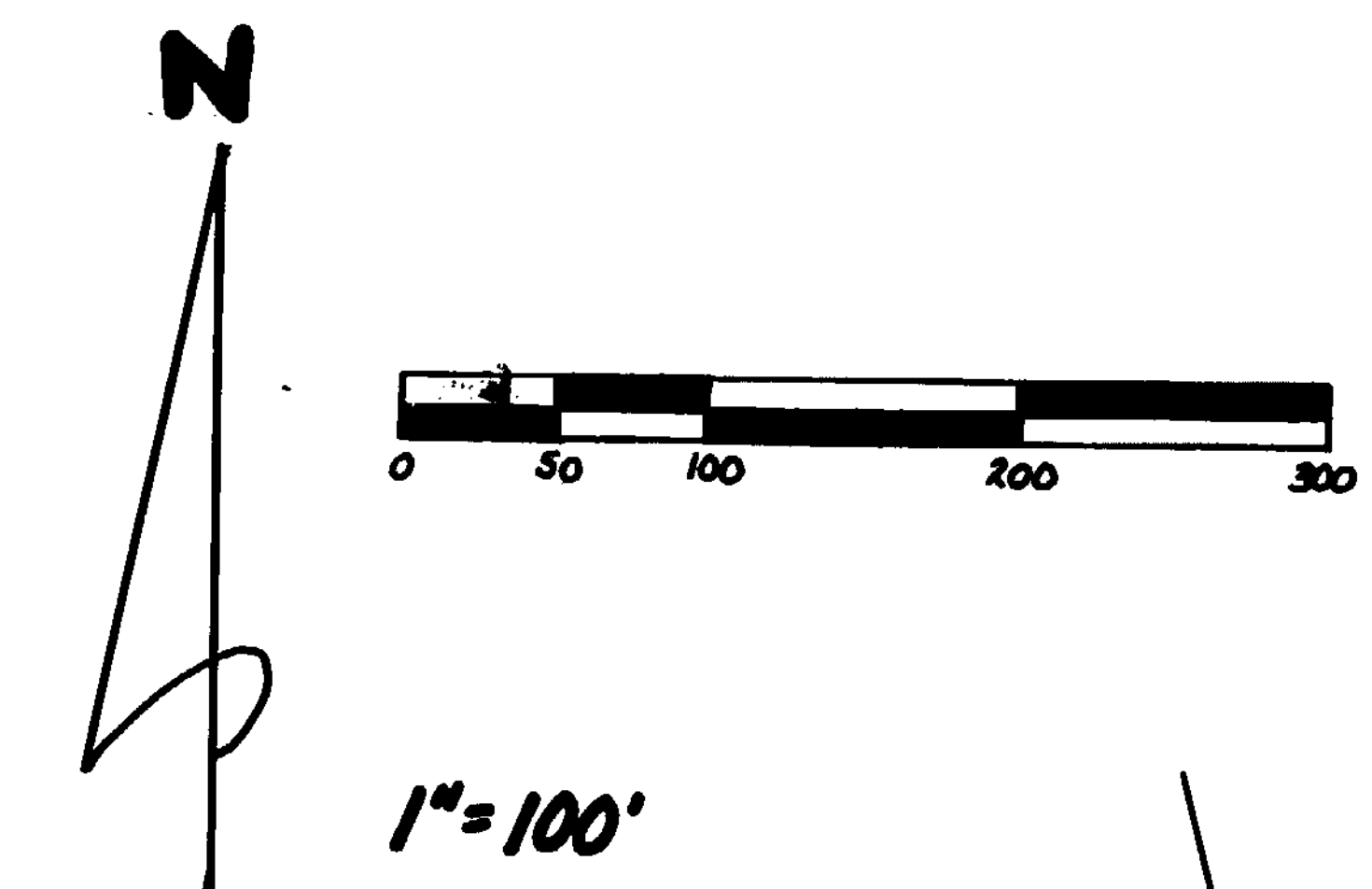
SURVEY PLAT OF
PART OF H. DANA & KATHRYN S. WILLIAMS LANDS
SITUATED IN
CITY OF WILMINGTON
MILITARY SURVEY No. 1556
UNION TOWNSHIP
CLINTON COUNTY, OHIO

APPROVED FOR
STATISTICAL ACCURACY
Clinton County Engineer
Per *Betsy Stewart*
NOV 14 1983

CLINCO
ENGINEERS & SURVEYORS
P.O. Box 241

02 1/2 E. SUGARTREE ST. WILMINGTON, OHIO

SCALE 1" = 100'	DRAWN BY CLY	CHECKED BY RDR
DATE November 9, 1983	DRUG. C-4487	



1" = 100'

