
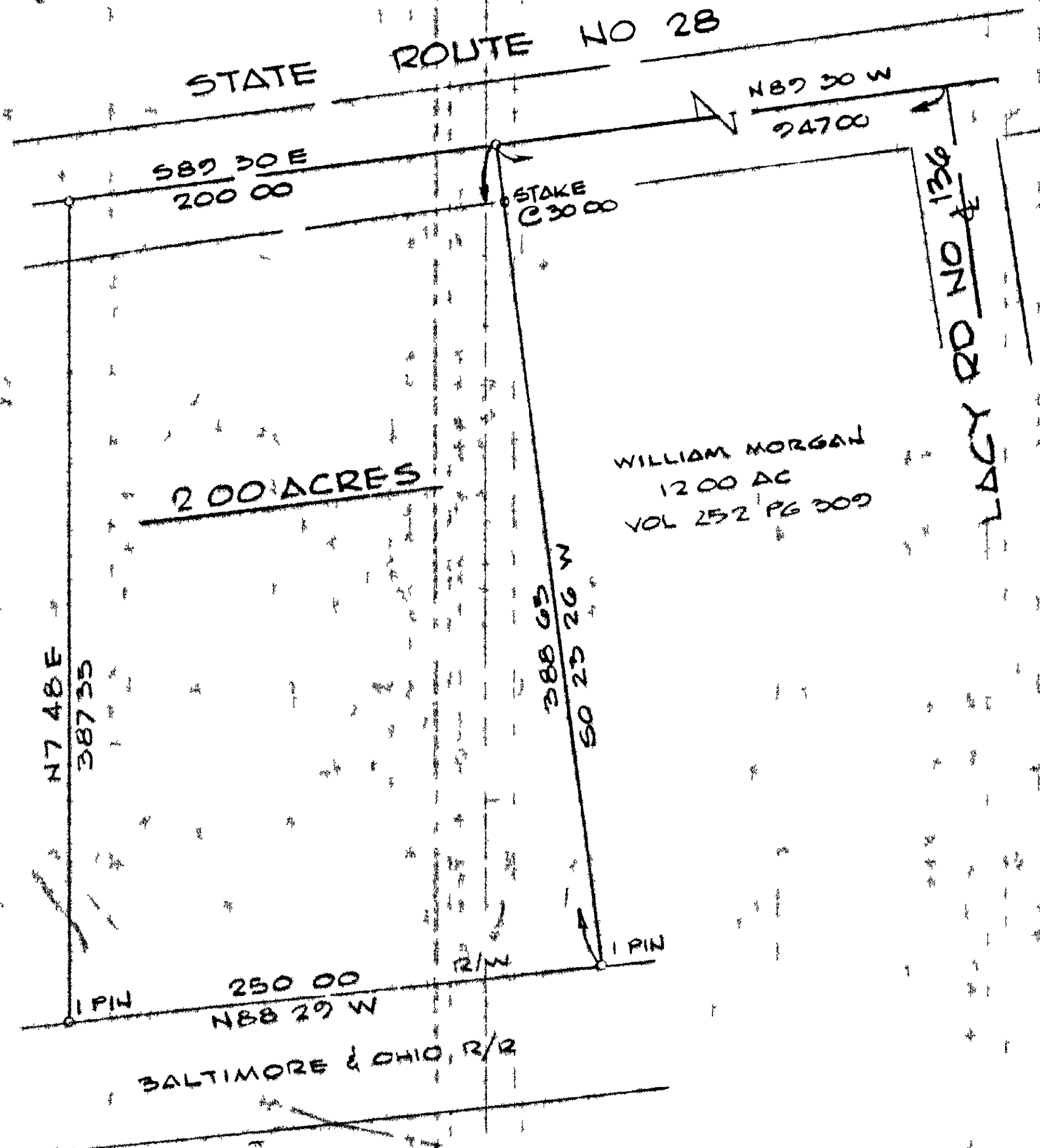


VOLUME 15 PLAT NO 69
 KLINTON COUNTY ENGINEERS
 RECORD OF LAND DIVISION
 DATE 11 2 78
 SCALE 1 50
 DEED REFERENCE
 DEED BOOK 252 PAGE 309
 TOWNSHIP GREEN
 MILITARY SURVEY NO 2389



B SWINGLEY



WE THE UNDERSIGNED OWNERS OF THE LAND SHOWN IN THIS PLAT CERTIFY THAT THE SUBDIVISION OF SAID LAND IS FOR THE PURPOSE OF IMMEDIATE OR FUTURE TRANSFER OF OWNERSHIP

William Morgan
 WILLIAM MORGAN
Flora E Morgan
 FLORA E MORGAN

STATE OF OHIO S S
 COUNTY OF CLINTON


ON THIS 3rd DAY OF November 1978 BEFORE ME A NOTARY PUBLIC IN AND FOR SAID COUNTY AND STATE, PERSONALLY APPEARED THE ABOVE SIGNED AND ACKNOWLEDGED THE SIGNING OF THIS PLAT TO BE THEIR FREE AND VOLUNTARY ACT AND DEED

Sabrina Allen
 NOTARY PUBLIC
 Patricia A. Allen
 Notary Public
 In and for STATE OF OHIO
 My Commission expires Sept. 15, 1983

APPROVAL
 CLINTON COUNTY COMMISSIONERS

11-13-78
 DATE
Donald E. Bailey
 11-13-78
 DATE
Thomas C. Ashby
 11-13-78
 DATE
D M F P

Charles M. Ryan



APPROVED FOR ACCURACY
 C E
 R. Lewis 11-13-78

SURVEY FOR
 WILLIAM MORGAN
 BY
 CHARLES M RYAN
 BOX 312 HILLSBORO O

The approval of this plat by the Board of County Commissioners does not constitute approval by the Board of Health and or streets, zoning and the drainage of the subdivision.

DATE 11 2-78 SCALE 1 50