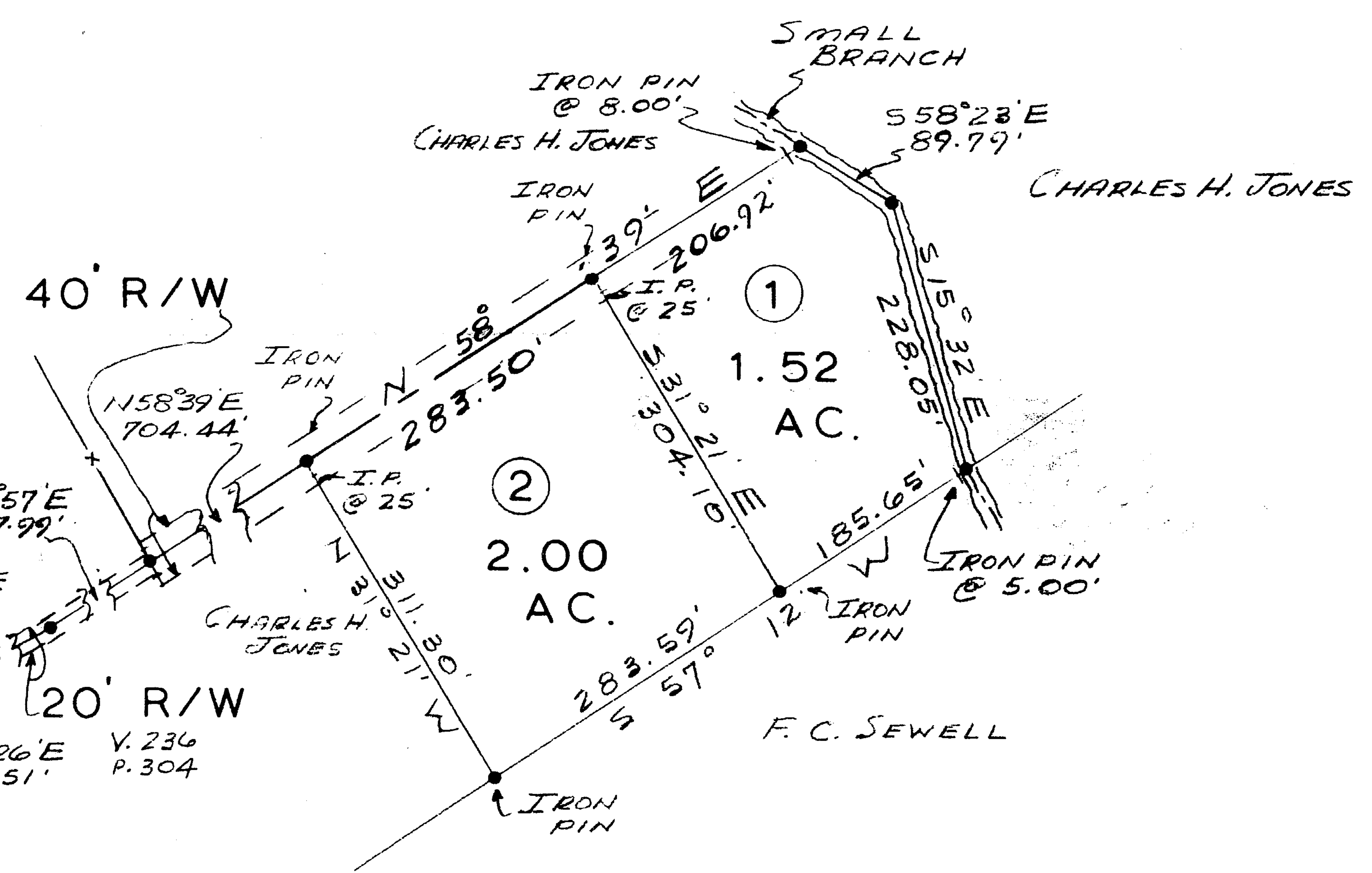
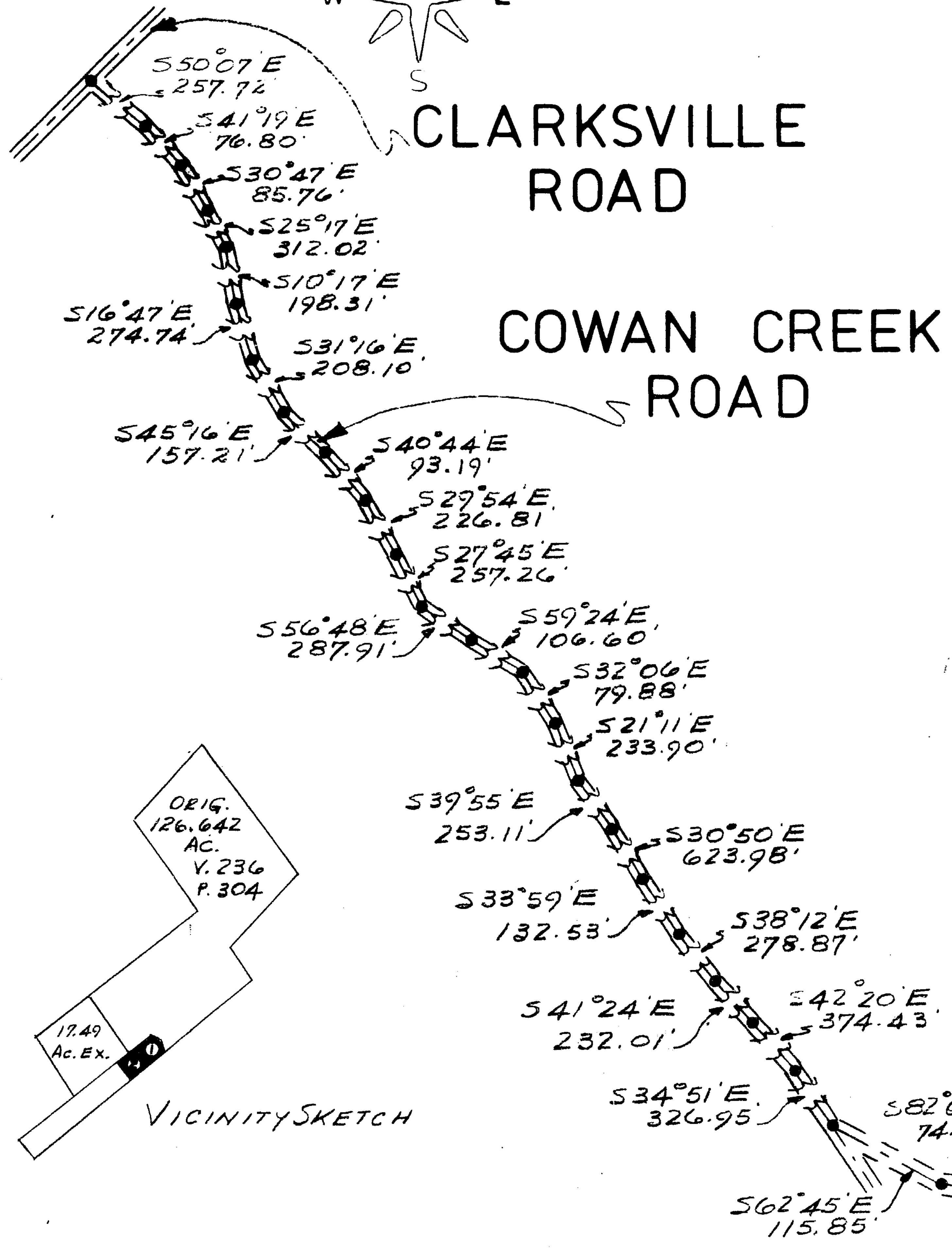
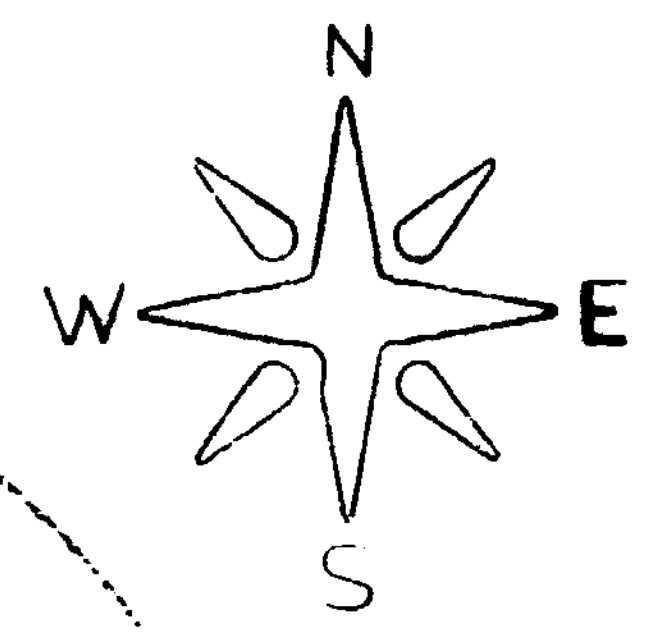


VOLUME 15 PLAT NO. 35
 CLINTON COUNTY ENGINEERS
 RECORD OF LAND DIVISION
 DATE: AUGUST 7, 1978
 SCALE: 1" = 100'
 TOWNSHIP - VERNON
 M. S. NO. 2249
 DEED REFERENCE
 DEED BOOK 236 PAGE 304



APPROVAL
 CLINTON COUNTY COMMISSIONERS
 DATE 9-1-78 Daniel E. Bailey
 DATE 9-1-78 Oscar C. Hackney
 DATE 9-1-78 D. M. J. P.

Robert E. Galluzzi
 CIVIL ENGINEER & SURVEYOR
 WEST UNION, OHIO

The approval of this plat by the Board of County Commissioners does not constitute the approval by the Board of Health, roads or streets, zoning and the drainage of this subdivision.

APPROVED FOR ACCURACY
 Clinton County Engineer
 Per E. Lewis B-28-78

SURVEY FOR
CHARLES H. JONES
 MILITARY SURVEY NO. 2249
 VERNON TOWNSHIP
 CLINTON COUNTY, OHIO
 SCALE 1" = 100' AUGUST, 1978