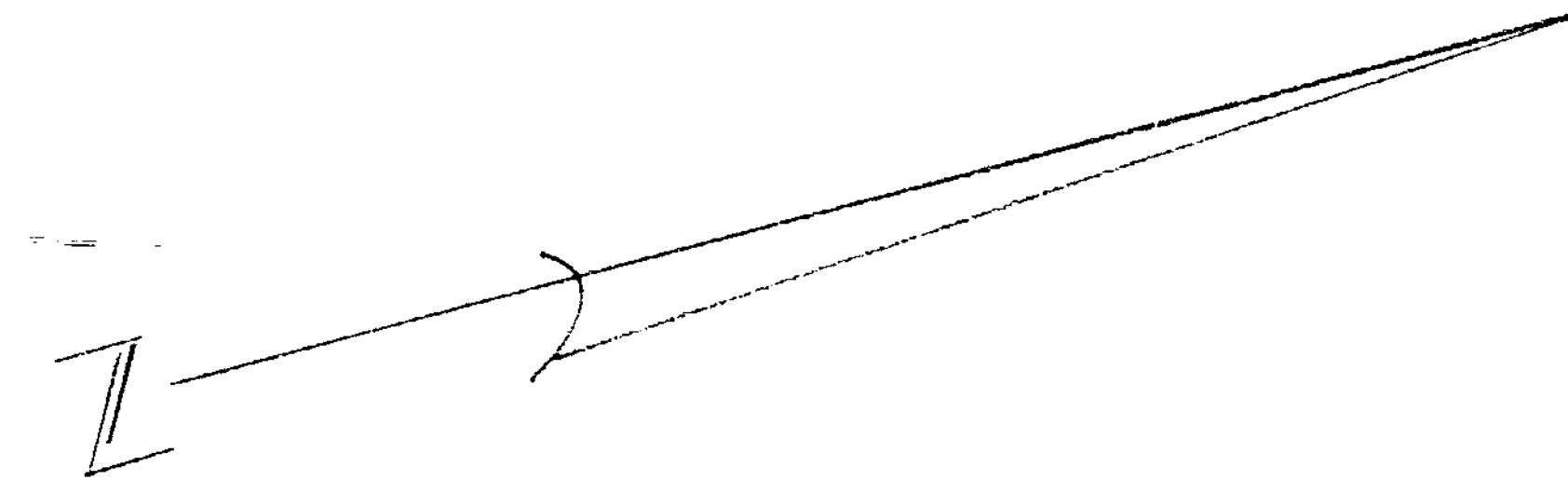
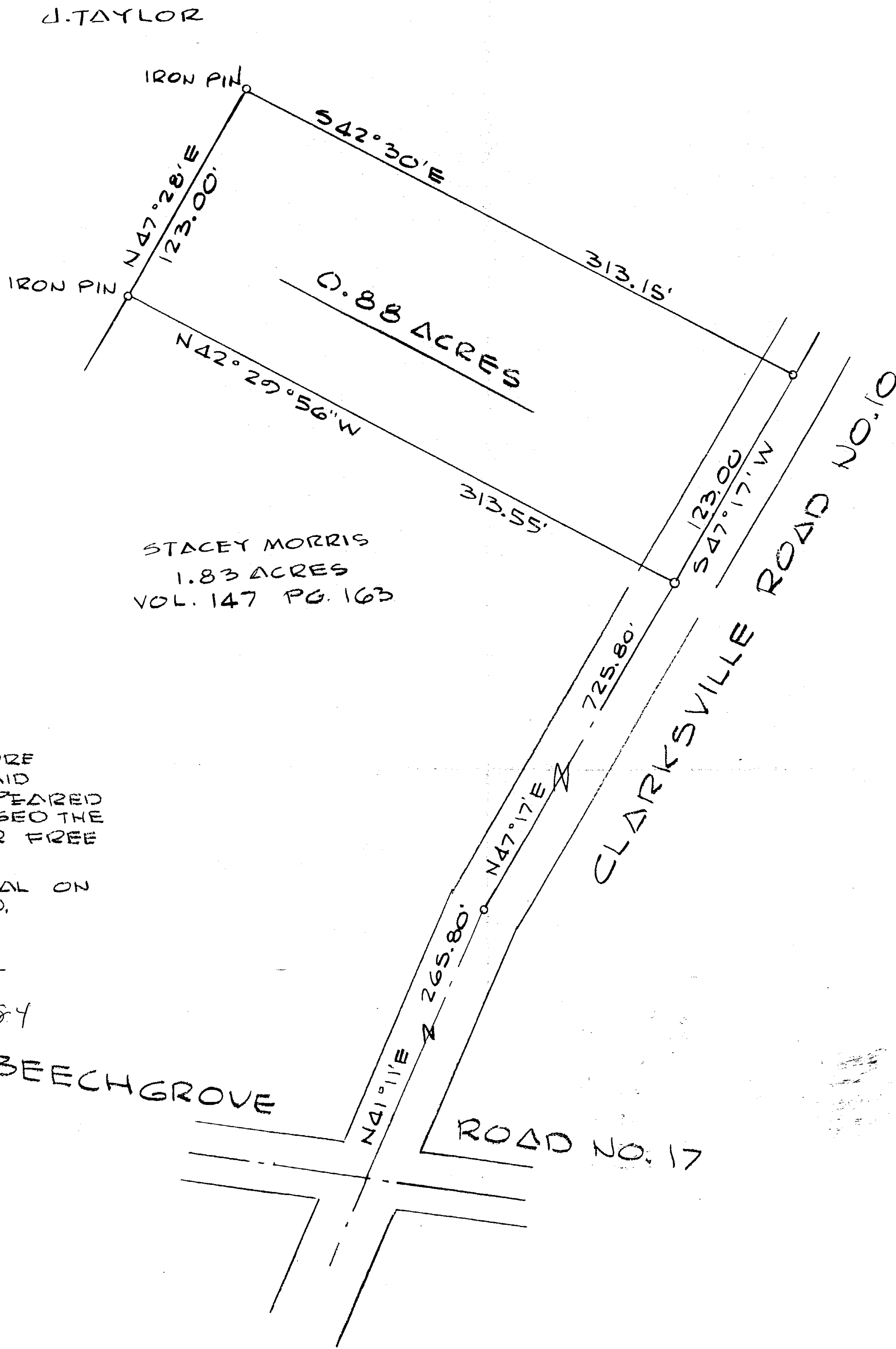


PLAT NO. 15 VOLUME 169
 CLINTON COUNTY ENGINEERS
 RECORD OF LAND DIVISION
 DATE 5-24-79
 SCALE 1" = 50'
 DEED REFERENCE
 DEED BOOK 147 PAGE 163
 TOWNSHIP ADAMS
 MILITARY SURVEY NO. 2189



WE, THE UNDERSIGNED DO HEREBY CERTIFY THAT WE ARE THE OWNERS OF THE LAND SHOWN HEREON AND THAT THE SUBDIVISION OF SAID LAND IS FOR THE PURPOSE OF IMMEDIATE OR FUTURE TRANSFER OF OWNERSHIP


Stacey Morris Jr.
Anna Lee Morris

STATE OF OHIO S.S.
 COUNTY OF CLINTON

ON THIS 26 DAY OF JUNE 1979, BEFORE ME, A NOTARY PUBLIC IN AND FOR SAID COUNTY AND STATE PERSONALLY APPEARED THE ABOVE SIGNED AND ACKNOWLEDGED THE SIGNING OF THIS PLAT TO BE THEIR FREE AND VOLUNTARY ACT AND DEED.

WITNESS MY HAND AND OFFICIAL SEAL ON THE DAY AND DATE ABOVE WRITTEN.

James E. Wilson
 NOTARY PUBLIC
 My Commission expires 2/29/84




APPROVAL
 CLINTON COUNTY COMMISSIONERS

6-28-79 Arac C. Hackney
 NOTE
 6-29-79 David E. Bailey
 NOTE
 6-29-79 D. M. F. J.
 NOTE

The approval of this plat by the Board of County Commissioners does not constitute the approval by the Board of Health, roads or streets, zoning and the drainage of this subdivision.

Charles M. Ryan



APPROVED FOR ACCURACY
 Clinton County Engineer
 Per R. Lewis 6-28-79

SURVEY FOR
 STACEY MORRIS, JR.
 BY
 CHARLES M. RYAN
 BOX 312 HILLSBORO, O.
 DATE 5-24-79 SCALE 1" = 50'