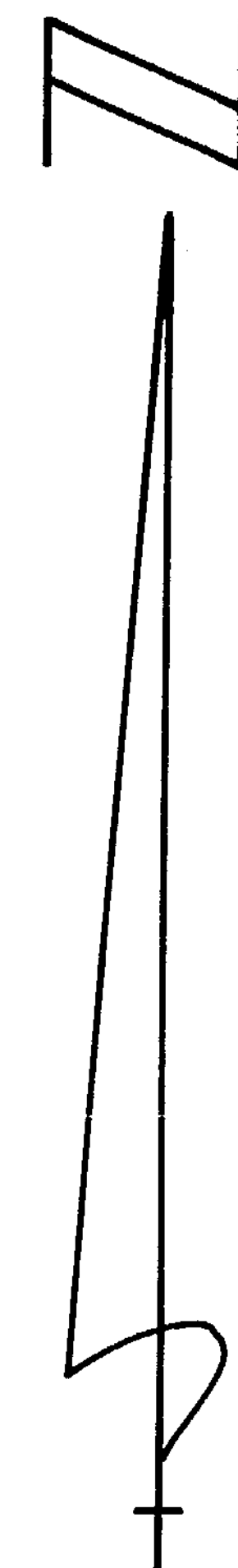
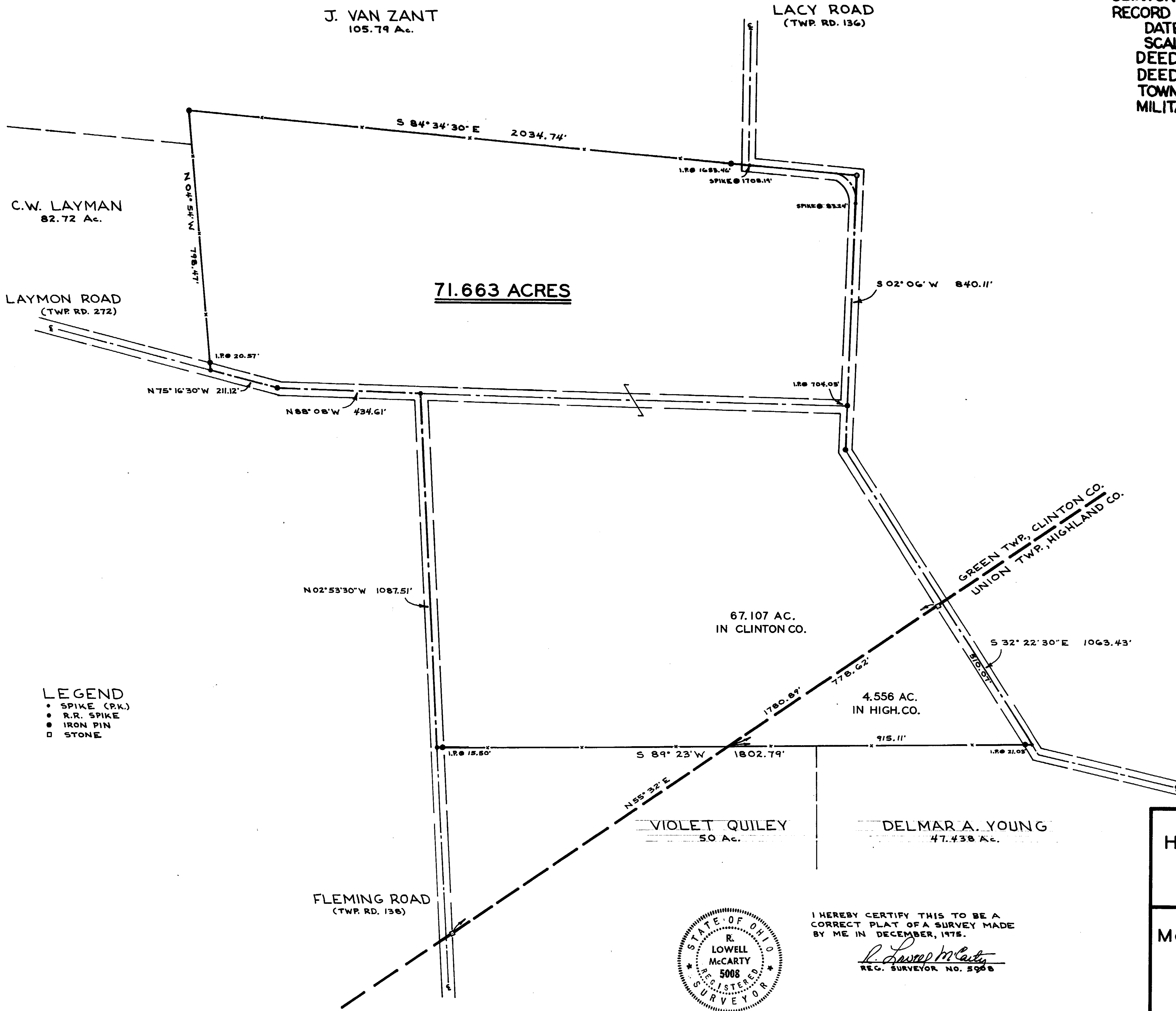


VOLUME 11 PLAT NO. 9
 CLINTON COUNTY ENGINEERS
 RECORD OF LAND SURVEYS
 DATE DEC. 30, 1975
 SCALE 1" = 200'
 DEED REFERENCE
 DEED BOOK 194 PAGE 284
 TOWNSHIP GREEN
 MILITARY SURVEY NUMBER 2397




LEGEND
 • SPIKE (PK.)
 ● R.R. SPIKE
 ○ IRON PIN
 □ STONE

APPROVED FOR TRANSFER
 Clinton County Engineer
 Per R. Lewis 1-5-76

SURVEY OF
HENRY O. SMITH PROPERTY
 GREEN TWP., CLINTON CO.
 UNION TWP., HIGHLAND CO.
 V.M.S. 2397

McCARTY ENGINEERING
 110 1/2 EAST MAIN ST.
 HILLSBORO, OHIO 45133

DATE	SCALE	DRAWING NO.
DEC. 30, 1975	1"=200'	75-312



I HEREBY CERTIFY THIS TO BE A
 CORRECT PLAT OF A SURVEY MADE
 BY ME IN DECEMBER, 1975.
R. Lowell McCarty
 REG. SURVEYOR NO. 5008