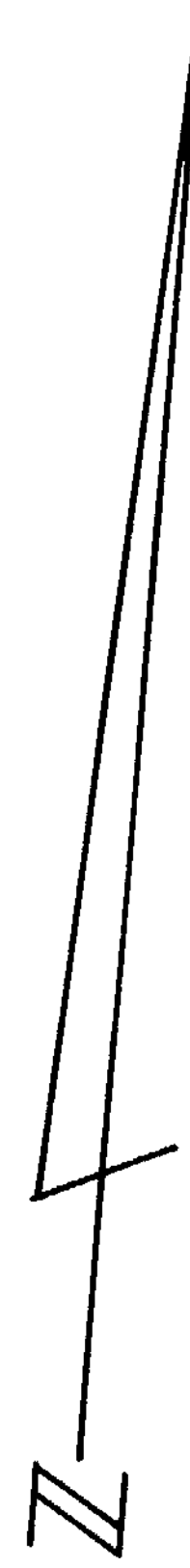


VOLUME 14 PLAT NO. 409
 CLINTON COUNTY ENGINEERS
 RECORD OF LAND SURVEYS
 DATE 4-17-76
 SCALE 1" = 200
 DEED REFERENCE
 DEED BOOK PAGE
 TOWNSHIP ADAMS
 MILITARY SURVEY NO. 2189



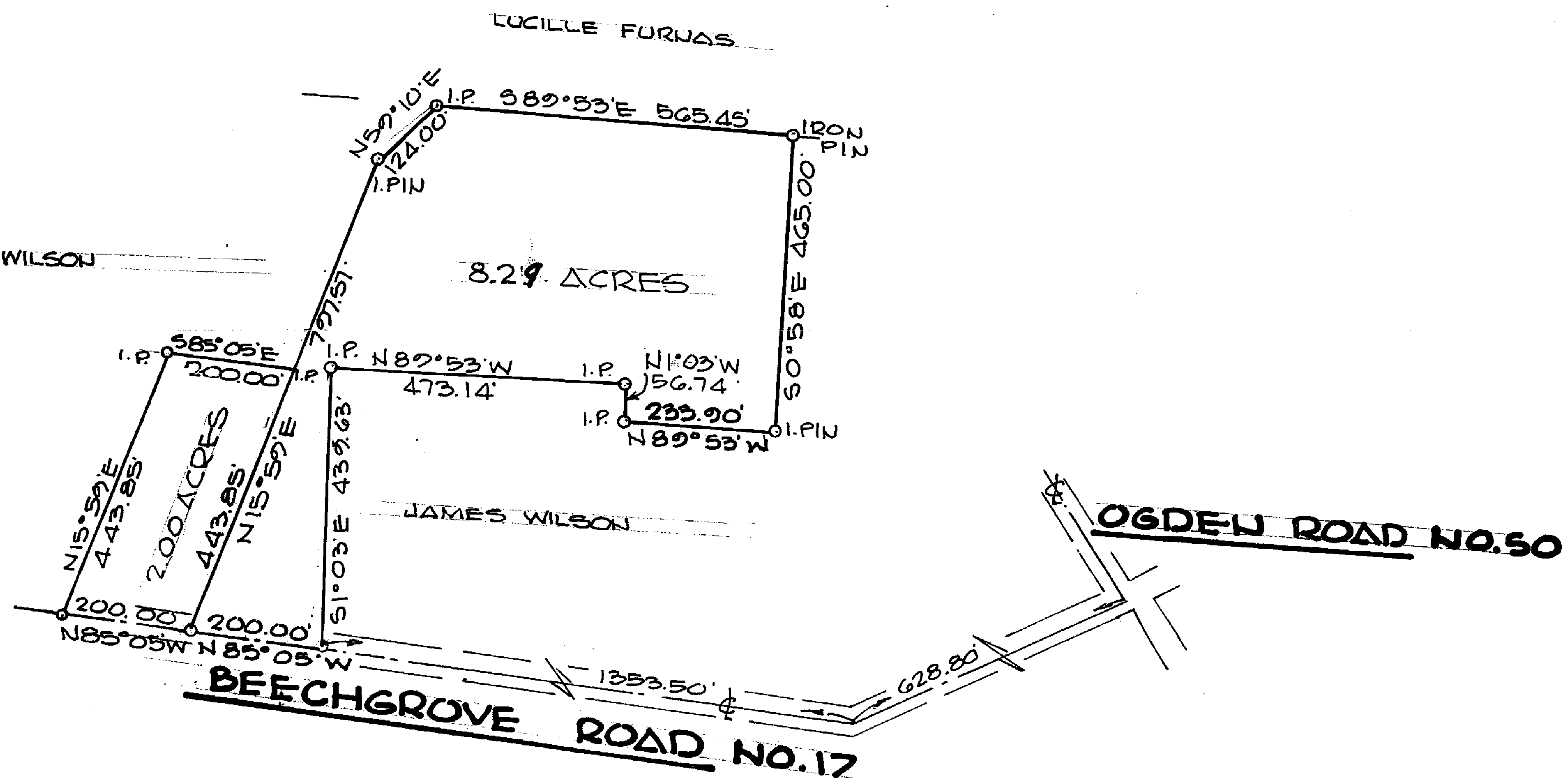
I, THE UNDERSIGNED, OWNER OF THE LAND SHOWN IN THIS PLAT, CERTIFY THAT THE SUBDIVISION OF SAID LAND IS FOR THE PURPOSE OF IMMEDIATE OR FUTURE TRANSFER OF OWNERSHIP.

JAMES WILSON
 STATE OF OHIO
 COUNTY OF CLINTON S.S.

ON THIS DAY OF 1977, BEFORE ME A NOTARY PUBLIC IN AND FOR SAID COUNTY AND STATE, PERSONALLY APPEARED JAMES WILSON AND ACKNOWLEDGED THE SIGNING OF THIS PLAT TO BE HIS FREE AND VOLUNTARY ACT AND DEED.

WITNESS MY HAND AND OFFICIAL SEAL ON THE DAY AND DATE ABOVE WRITTEN.

NOTARY PUBLIC
 MY COMMISSION EXPIRES




APPROVAL
 CLINTON COUNTY COMMISSIONERS

4-14-78 David E Bailey
 DATE
 4-14-78 Charles C Hutchins
 DATE
 4-14-78 R M F
 DATE

The approval of this plat by the Board of County Commissioners does not constitute approval by the Board of Health, roads or streets, zoning and the drainage of this subdivision.

Charles M. Ryan



APPROVED FOR ACCURACY
 Clinton County Engineer
 Per R. LEWIS 3-24-78

SURVEY FOR
JAMES WILSON
 BY
CHARLES M. RYAN
 BOX 312 HILLSBORO, O.
 DATE 4-17-76 1" = 200'